

# Public Comment Map Results Summary

**NAVIGATING THE FUTURE**

**2050**

**Long Range Transportation Plan**

# Comment Map Overview

## Online Interactive Comment Map

- Open to public from April 23 to September 2
- **297** total comment locations with 173 filled-in text comments

# Comment Map Overview

Opportunity to place comment pins on interactive map for specific transportation issues and modes:

- Safety
- Congestion
- Public Transit
- Pedestrian
- Bicycle
- Other

## How to add a comment or suggestion

1. Use to address search tool in the top right of the map window or simply zoom to the location where you would like to place a comment/suggestion.
2. On the right hand side of the page, in the Editor pane, please select a comment type.
3. Once the location is selected, please enter the location information intersection ( I-75 & SR 200) or To/From location (I-75 from SR 200 to SR 40) and comment or concern.
4. Click Submit! Your comments will be used to help improve the 2050 Long range transportation plan.

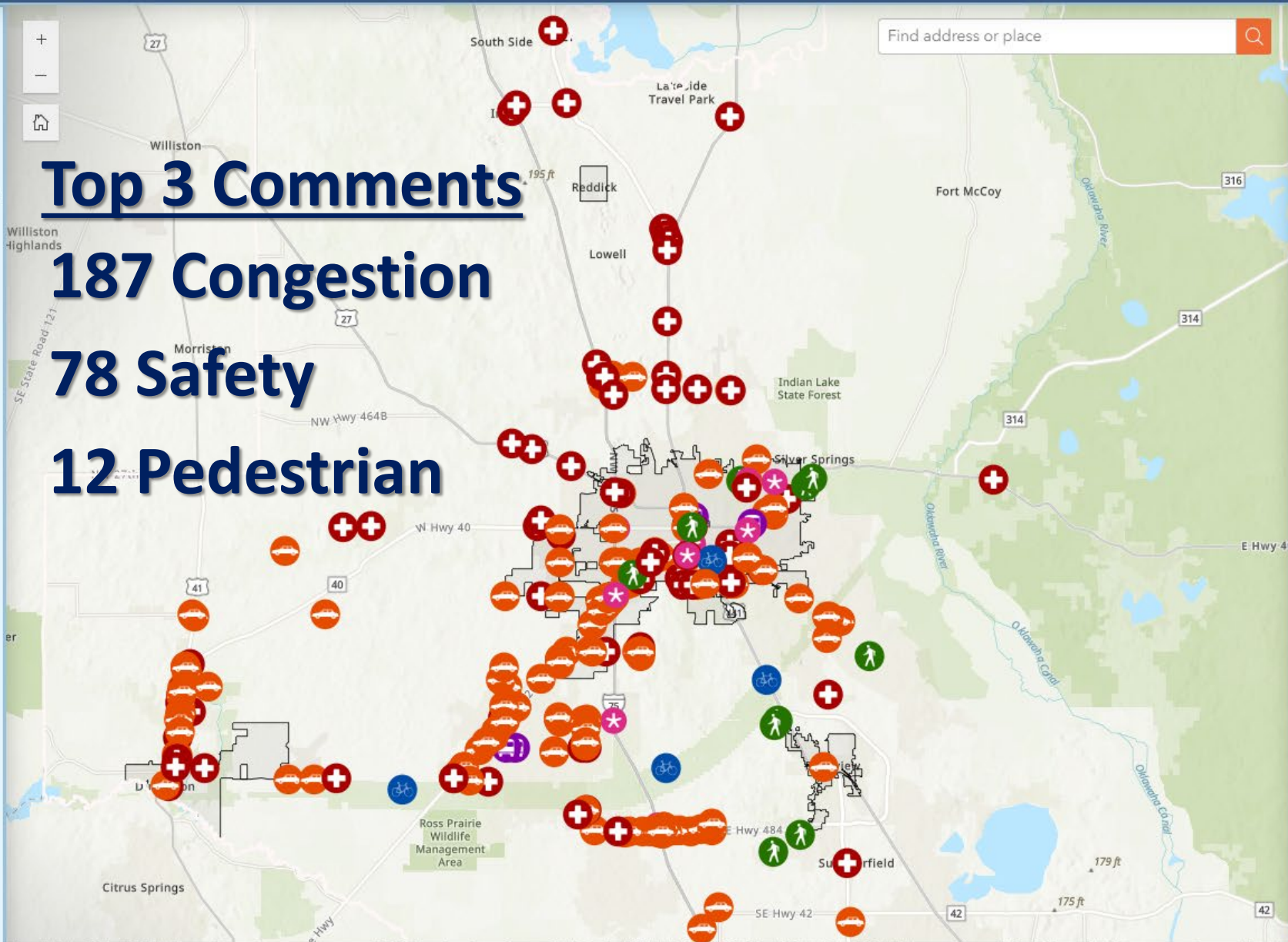
## How to Get Involved?

Visit the TPO's website:  
<https://ocalamariontpo.org/>

Here, you can participate in an Online Survey, Interactive Comment Map, learn about upcoming meetings, and review project documents as they become available.

## Contact Information:

352-438-2630  
Ocala Marion TPO  
2710 E Silver Springs Blvd  
Ocala, FL 33470  
[ocalamariontpo@marionfl.org](mailto:ocalamariontpo@marionfl.org)



Editor

Settings

Edit features

Select

Create features

Filter types

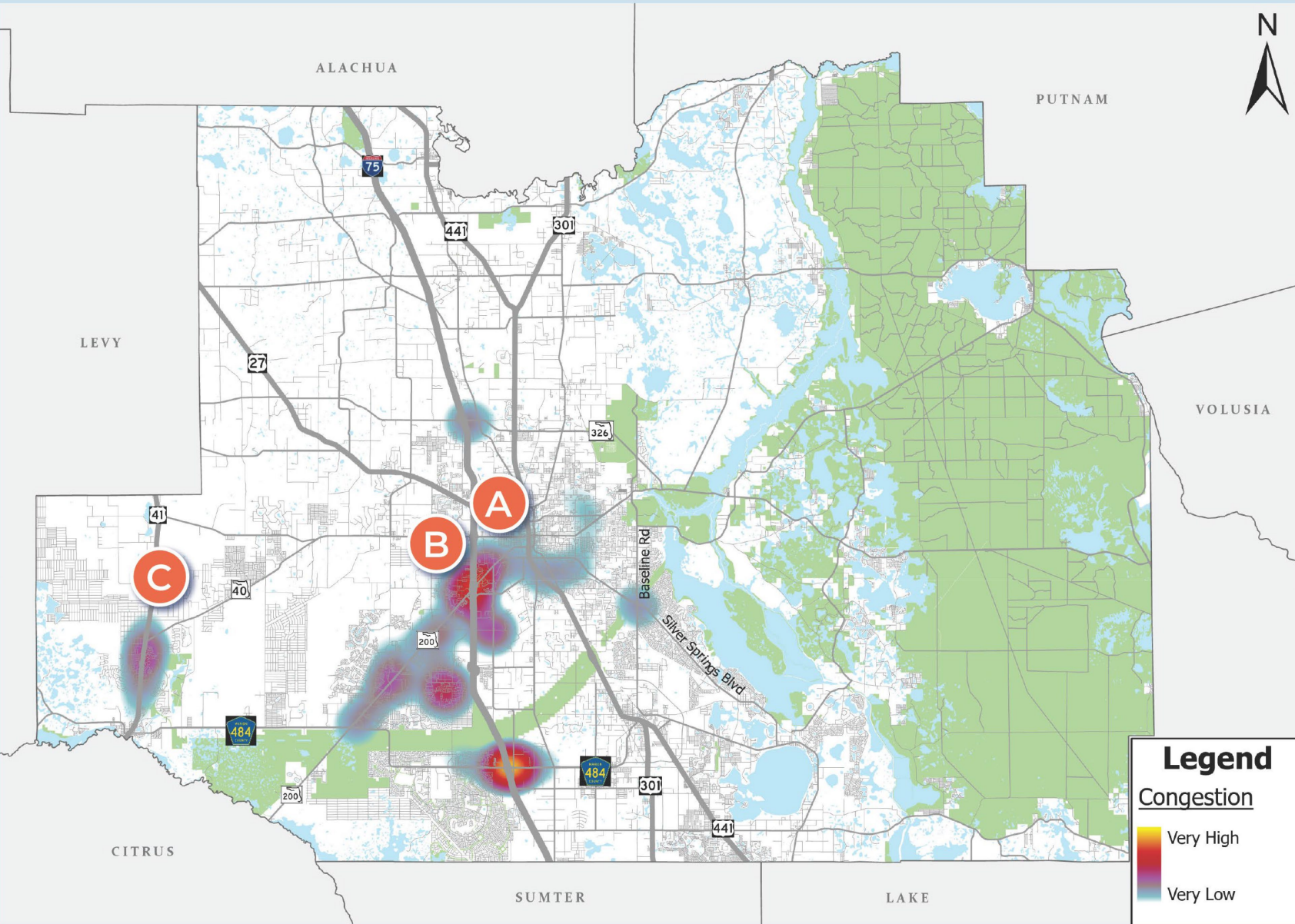
L RTP Comment Layer

- Safety
- Congestion
- Public Transit
- Pedestrian
- Bicycle
- Other

# Traffic Congestion Comments

Map displays concentrations of public comments

Major Issues Identified in Survey



A

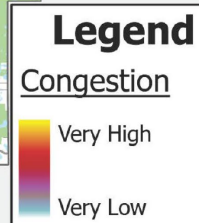
Congestion and Lack of Lanes

B

Lack of Lanes and Good Signal Timing

C

Lack of Lanes and Good Signal Timing



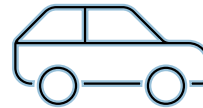
# Traffic Congestion Map Comments

**9**

Comments related to traffic at the CR 484 and I-75 Interchange

**6**

Comments related to **CR 475A** having too few traffic lanes and short turning lanes

**12**

Comments related to **signal timing** causing congestion

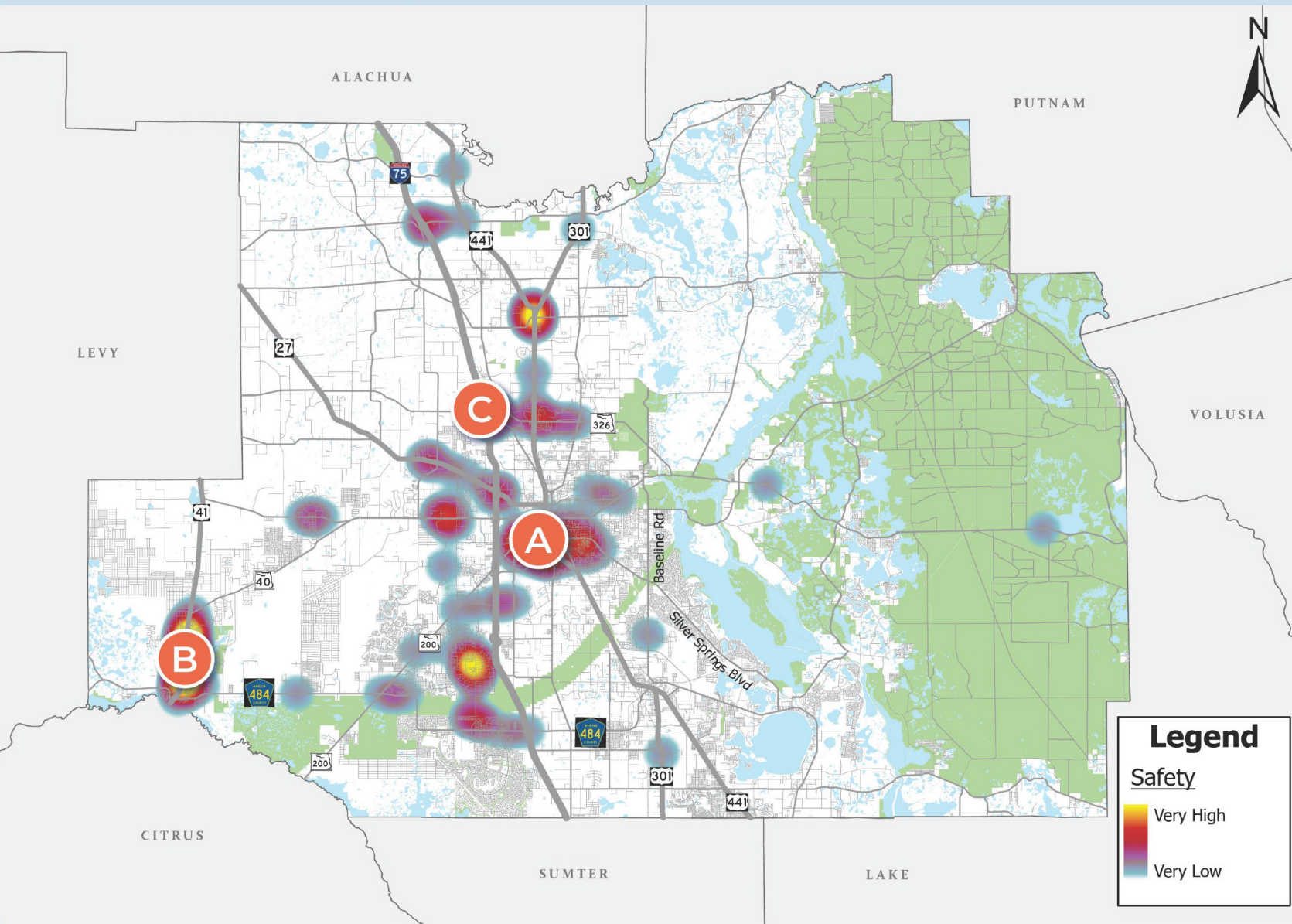
**5**

Comments related to **congestion** on CR 464 near Baseline Rd

# Safety Concern Comments

Map displays concentrations of public comments

Major Issues Identified in Survey



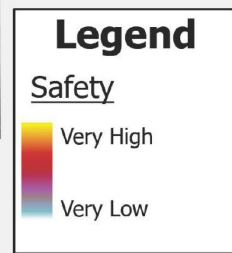
Intersection Safety Issues



High Speeds and Missing Sidewalks/Crossings



Congestion Corridor and Taking Chances



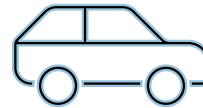
# Traffic Safety Map Comments

**8**

Comments related to **vehicles speeding**

**4**

Comments related to **safety concerns** around US 441, US 301, and Highway 329



**3**

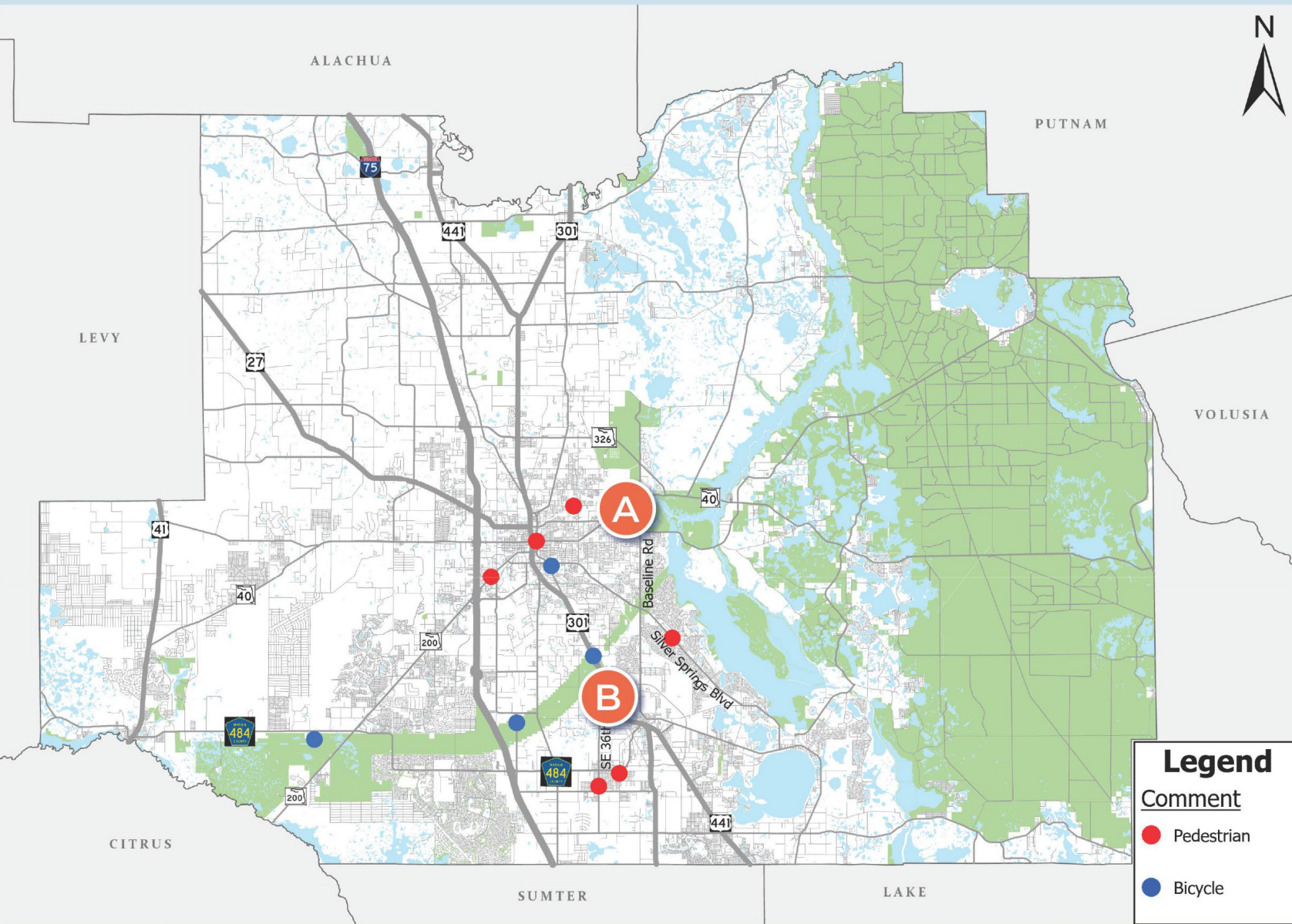
Comments related to **crashes at the intersection of SW 49<sup>th</sup> Ave and SW 95<sup>th</sup> St**

**3**

Comments related to **unsafe road conditions**



# Bicycle & Pedestrian Comments



## Major Issues Identified in Survey

A

Needs Bike Lanes and Sidewalks

B

Needs Bike Lanes, Sidewalks, and Streetlighting at Crossings

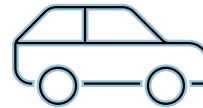
# Bicycle/Pedestrian Map Comments

**2**

*Comments related to a lot of people walking and biking along the roadside in SE Ocala*

**1**

*Comment related to **needing a crosswalk at the Landbridge Trailhead crossing***



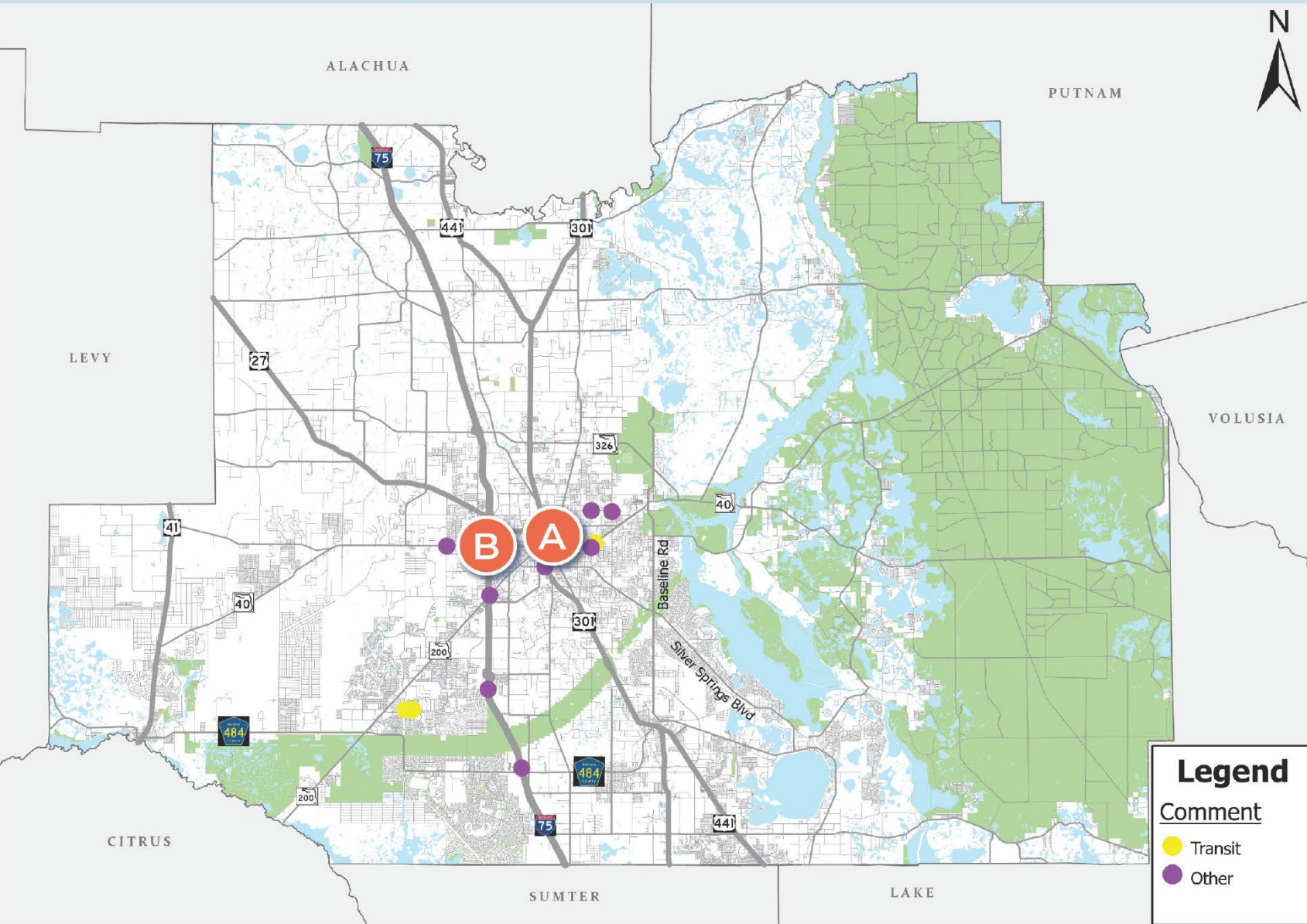
**1**

*Comment related to **length of time it takes to cross the road in Downtown***

**2**

*Comments related to **adding more trails***

# Public Transportation & Other Comments



## Issues Identified in Survey

A

Need Clean  
Downtown  
Bus Stops

B

Address  
Congestion  
and Beautify  
Downtown

### Legend

#### Comment

- Transit
- Other

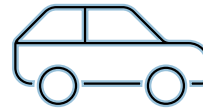
# Public Transportation & Other Map Comments

**4**

*Comments related to adding a bridge over the railroad tracks on NE 25th*

**2**

*Comments related to beautification and landscaping on the roadways*



**1**

*Comments related to bus service and connections downtown*

**1**

*Comments related to adding more bus shelters*