

Fast Facts 2020



301,545
Number of licensed drivers
in Marion County



434,448
Number of registered vehicles
in Marion County



**OCALA MARION
TRANSPORTATION
PLANNING
ORGANIZATION**

The Ocala Marion Transportation Planning Organization (TPO) is responsible for coordinating transportation projects, including highway, transit, rail, bicycle, pedestrian, and paratransit, throughout the county. The TPO allocates federal and state transportation funds and works to improve the region's transportation system by developing a variety of plans and programs.

5,273
Bellevue

1,810
Dunnellon

360,421
Population of
Marion County*

61,549
Ocala

290,747
Unincorporated



77 Number of miles of bike lanes/shoulders in Marion County



229 Number of miles of sidewalk in Marion County



9,448
Total Crashes**

87
Fatalities**

429
Serious Injuries**

416,000
SunTran
Passengers
Annually



7
Fixed SunTran
Bus Routes

87,250
Marion Transit
Passengers
Annually

51
Number of miles
of Class A rail lines

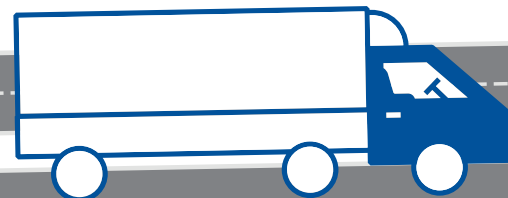
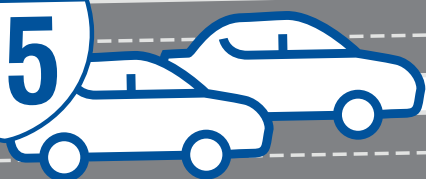


102
Number of miles
of rail lines

**Highest Average Daily Auto
and Truck Traffic on I-75**

80,000
Total Vehicles
per Day

20,000
Trucks per Day



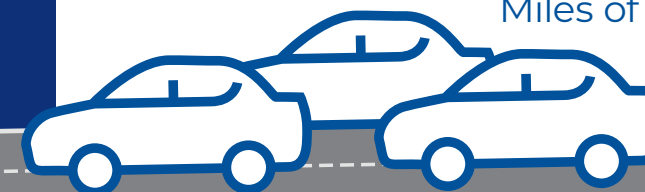
72,217
Ocala International
Yearly Operations***

38,690
Marion County
Yearly Operations***

4.59 Billion
Total Annual Vehicle
Miles Traveled

38.2
Miles of Interstate (I-75)

4,037
Miles of Roadway



Data Sources: Marion Transit, SunTran, City of Ocala, FDOT, Ocala International Airport, FLHSMV, Marion County, Bureau of Economic and Business Research (University of Florida)

* 2019 Data; ** 2018 Data; ***Landings, take-offs, touch-and-go landings and fly-overs



www.ocalamariontpo.org



2710 E. Silver Springs Blvd
Ocala, FL 34470
(352) 438-2630

