



Website: [Ocalamariontpo.org](http://Ocalamariontpo.org)

# Transportation Improvement Program

Fiscal Years 2021/2022 to 2025/2026



**Adopted – June 22, 2021**      **Amendment #1, August 24, 2021**

This document has been developed in compliance with Title VI of the Civil Rights Act of 1964 and other federal and state nondiscrimination authorities.

Funding for this document has been financed through grants from the Federal Highway Administration and Federal Transit Administration in cooperation with the Florida Department of Transportation, Marion County and the cities of Belleview, Dunnellon and Ocala.

**2710 E. Silver Springs Boulevard • Ocala, FL 34470 • 352-438-2630**

Resolution

No. 21-12

RESOLUTION OF THE OCALA/MARION COUNTY  
TRANSPORTATION PLANNING ORGANIZATION (TPO)  
AMENDING THE TRANSPORTATION IMPROVEMENT PROGRAM (TIP)  
FOR FISCAL YEAR 2021/2022 to 2025/2026

WHEREAS, the Ocala/Marion County Transportation Planning Organization, designated by the Governor of the State of Florida as the body responsible for the urban transportation planning process for the Ocala/Marion County area; and

WHEREAS, Title 23 U.S.C 134(j), 23 CFR Section 450.326 and Florida Statute 339.175(8) require each Metropolitan/Transportation Planning Organization to annually submit a Transportation Improvement Program; and

WHEREAS, a Transportation Improvement Program is defined as "a staged, multi-year, inter-modal program of transportation projects which is consistent with the metropolitan (long-range) transportation plan [23 CFR 450.104].

WHEREAS the TPO Board has authorized the TPO Director to perform revisions and amendments to plans, programs, and documents approved by the TPO, when such action is needed to obtain state or federal approval within a constrained timeframe. The authorization includes the following tenets:

- (i) The TPO Director shall include any such revision or amendment on the agenda of the next regularly scheduled meeting for ratification by TPO Board;
- (ii) No revision or amendment performed by the TPO Director shall substantially modify any plans, programs, or document approved by the TPO Board or result in the need to conduct a public hearing regarding such revision or amendment.

NOW THEREFORE BE IT RESOLVED that the Ocala/Marion County Transportation Planning Organization endorses the Transportation Improvement Program for FY 2021/2022 to 2025/2026.


CERTIFICATE

The undersigned duly qualified and acting Chairman of the Ocala/Marion County Transportation Planning Organization hereby certifies that the foregoing is a true and correct copy of a Resolution adopted at a legally convened meeting of the Ocala/Marion County Transportation Planning Organization held on this 24th day of August 2021.

By:

  
Michelle Stone, Chair

Attest:

  
Robert Balmes, TPO Director



## Board Members

**Michelle Stone, Chair**, Marion County  
**Ire Bethea, Sr., Vice-Chair**, City of Ocala  
**Kathy Bryant**, Marion County  
**Craig Curry**, Marion County  
**Jeff Gold**, Marion County  
**Justin Grabelle**, City of Ocala  
**Kent Guinn**, City of Ocala  
**Valerie Hanchar**, City of Dunnellon  
**Ronald Livsey**, City of Belleview  
**Brent Malever**, City of Ocala  
**Jay Musleh**, City of Ocala  
**Jared Perdue**, FDOT District 5 (Non-Voting)  
**Carl Zalak**, Marion County

## TPO Staff

**Rob Balmes**, Director  
**Shakayla Irby**, Administrative Specialist/  
Social Media Coordinator  
**Liz Mitchell**, Grants Coordinator/  
Fiscal Planner, Title VI Non-Discrimination

## Citizens Advisory Committee (CAC)

**Steve Rudnianyn, Chair**  
**Richard McGinley, Vice-Chair**  
**Davis Dinkins**  
**Richard Howard**  
**Travis Magamoll**  
**Suzanne Mangram**  
**Paul Marraffino**  
**Michelle Shearer**  
**Clark Yandle**

## Technical Advisory Committee (TAC)

**Elton Holland, Chair**, Marion County  
**Nancy Smith, Vice-Chair**, City of Ocala  
**David Herlihy**, Marion County Schools  
**Ji Li**, SunTran  
**Ken Odom**, Marion County  
**Loretta Shaffer**, Marion County  
**Eric Smith**, City of Ocala  
**Anna Taylor**, FDOT District 5 (Non-Voting)  
**Mickey Thomason**, Florida Greenways  
**Bob Titterington**, City of Belleview  
**Vacant**, City of Dunnellon



# TABLE OF CONTENTS

<b>1. INTRODUCTION .....</b>	<b><a href="#">1-1</a></b>
<b>2. PERFORMANCE MANAGEMENT .....</b>	<b><a href="#">2-1</a></b>
<b>3. FINANCIAL PLAN .....</b>	<b><a href="#">3-1</a></b>
<b>4. PROJECT PRIORITIZATION PROCESS .....</b>	<b><a href="#">4-1</a></b>
<b>5. PROJECTS .....</b>	<b><a href="#">5-1</a></b>
Interstate (I-75) Projects .....	<a href="#">5-5</a>
U.S. Route Projects .....	<a href="#">5-12</a>
State and Local Projects .....	<a href="#">5-21</a>
Bicycle and Pedestrian Projects .....	<a href="#">5-36</a>
Aviation (Airport) Projects .....	<a href="#">5-48</a>
Transit, Funding and Grants .....	<a href="#">5-57</a>
ITS and Maintenance Projects .....	<a href="#">5-69</a>
<b>APPENDIX .....</b>	<b><a href="#">A</a></b>
APPENDIX A: List of Figures	
APPENDIX B: List of Obligated Projects	
APPENDIX C: Map of National Highway System (NHS)	
APPENDIX D: Map of Strategic Intermodal System (SIS)	
APPENDIX E: Public Notice Records	
APPENDIX F: Public Comments	
APPENDIX G: Glossary of Terms and Acronyms	
APPENDIX H: Major Project Changes from Prior TIP	
APPENDIX I: List of Projects in 2045 LRTP	
APPENDIX J: FDOT TIP Download	
APPENDIX K: Roll Forward Amendment Report	

The Ocala Marion Transportation Planning Organization (TPO) complies with nondiscrimination laws and regulations, including Title VI of the Civil Rights Act of 1964 and the Americans with Disabilities Act (ADA). Public participation is solicited without regard to race, color, national origin, age, sex, religion, disability, or family status. Persons wishing to express their concerns relative to the Ocala Marion TPO compliance with Title VI may do so by contacting the TPO at: (352) 438-2630 or 2710 East Silver Springs Blvd, Ocala, FL 34470.

The preparation of this report has been financed in part through grants from the Federal Highway Administration and Federal Transit Administration, U.S. Department of Transportation. The contents of this report do not necessarily reflect the official views or policies of the U.S. Department of Transportation.



# 1. INTRODUCTION

## PURPOSE

The Ocala Marion Transportation Planning Organization (TPO) is the federally designated Metropolitan Planning Organization (MPO) for Marion County, Florida and is responsible for developing the Transportation Improvement Program (TIP). The Fiscal Years 2021/22 to 2025/26 TIP is a five-year schedule of transportation projects proposed by government agencies and other stakeholders within the TPO's Metropolitan Planning Area (MPA), which includes all of Marion County. The TIP documents the anticipated timing and cost of transportation improvements funded by federal, state and local sources and is updated on an annual basis. The types of projects in the TIP include all modes of transportation, such as roadway construction, operations and reconstruction, bicycle and pedestrian, transit and aviation.

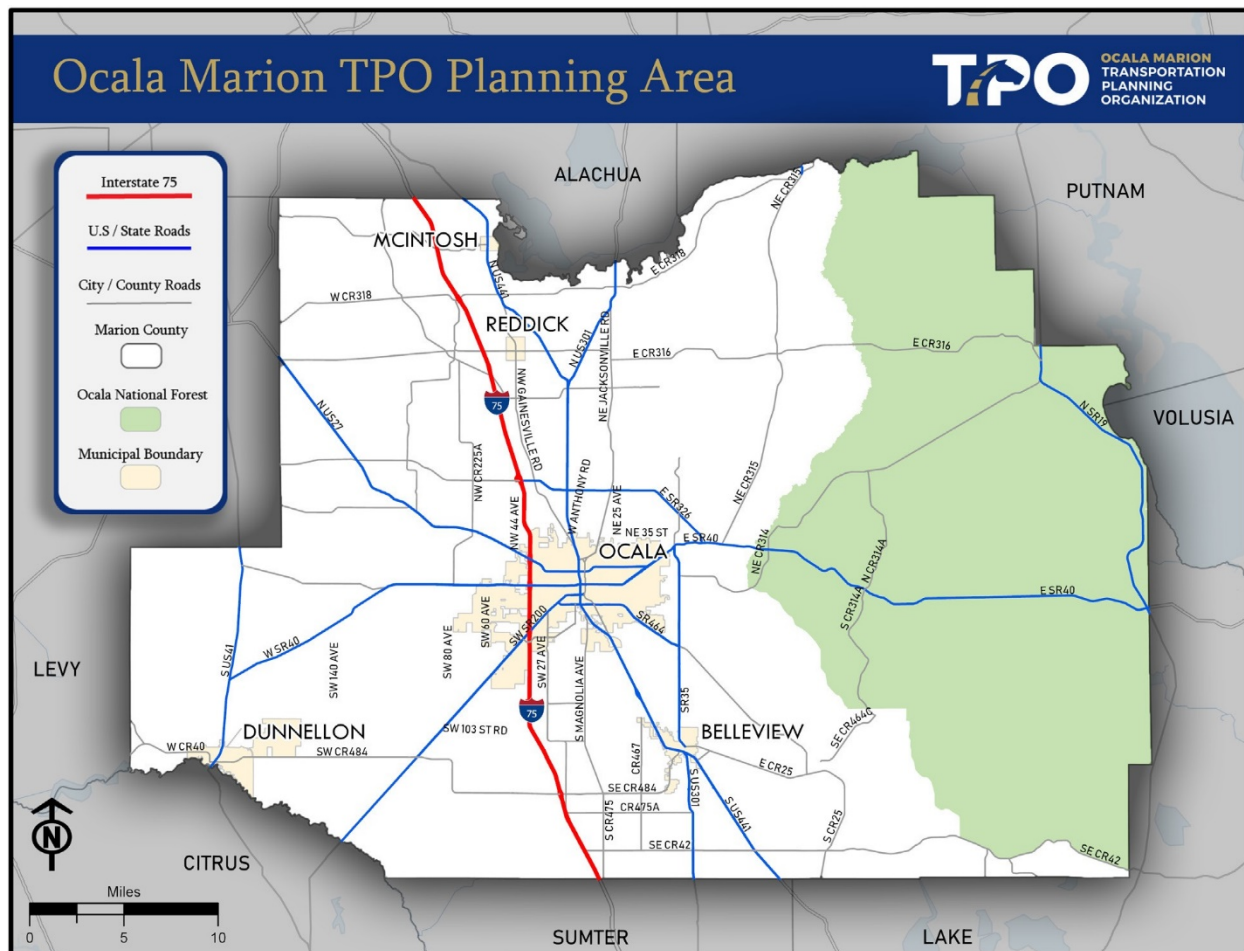
As stated in the Federal Highway and Transit Acts of 1962 and 1964, each urbanized area over 50,000 people must have a continuing, cooperative and comprehensive transportation process. This process, also known as the 3-C planning process, is reflected in the TIP, in conjunction with the Long-Range Transportation Plan (LRTP). The 2045 LRTP, which is also developed by the TPO, outlines Marion County's transportation vision and goals 20 years into the future. The TIP outlines the short-term "action steps" necessary for achieving Marion County's long-term transportation vision by programming specific improvements. In summary, the TIP serves as the budget for carrying out the LRTP in five-year increments. The TIP is also used to coordinate transportation projects between local, state and federal agencies, thereby ensuring the efficient use of transportation funding to Marion County.

The TIP was developed under the federal guidance and requirements contained in the Fixing America's Surface Transportation (FAST) Act, the current federal transportation law. Transportation projects contained in the TIP are financially feasible and located within the designated MPA. As a condition of receiving federal project funding, the TIP must list all highway and public transportation projects proposed for funding under Title 23 United States Code (U.S.C.) (highways) and 49 U.S.C. (transit). The TIP must also contain state and locally funded regionally significant transportation projects regardless of funding source. For a project to be considered financially feasible, the anticipated cost must not exceed the anticipated revenue.

A list of Obligated projects is provided in Appendix B. The Obligation list is a continuation of projects in the Fiscal Years 2020/21 to 2024/25 TIP (prior TIP), and in some cases started in previous TIPs [23 CFT 450.334].

## TPO PLANNING AREA

The Ocala Marion TPO is a federally-mandated public agency responsible for the planning and implementation of several modes of transportation, including highway, transit, freight, bicycle, pedestrian and paratransit. The TPO serves the cities of Belleview, Dunnellon, Ocala and Marion County. The TPO was established in 1981 after the 1980 Census determined the urbanized area of Ocala exceeded a threshold of 50,000 people. Due to rapid population growth in the 1980s, the planning boundaries of the entire county were added. Figure 1 illustrates TPO planning area which includes all of Marion County and the cities of Belleview, Dunnellon and Ocala.



**Figure 1: Map of TPO Planning Area**



## DEVELOPMENT OF THE TIP

Public and local government involvement for the development of the TIP is accomplished through regularly scheduled meetings of the TPO's Technical Advisory Committee (TAC) and Citizens Advisory Committee (CAC) and the TPO Board. The TPO strives to also engage both citizens and stakeholders to assist in the development of the TIP. The TPO seeks public input for a minimum of thirty (30) days once the Draft TIP document is publicly noticed, in accordance with 23 Code of Federal Regulation (C.F.R.) 450.316 and 23 C.F.R. 450.326(b). A Glossary of Terms and Acronyms used in the TIP and other TPO documents are contained in Appendix G.

### **TPO Boards and Committees**

The TPO submits a draft TIP for review and feedback to the TPO's TAC and CAC. These boards/committees are composed of members who represent a variety of government organizations and stakeholders, which include the Cities of Belleview, Dunnellon, and Ocala; the Marion County School Board; the Marion County Engineering, Planning, and Tourism Departments; SunTran; the Florida Greenways and Trails Association; and citizens of Marion County, including persons who are considered transportation disadvantaged.

The TPO also submits a draft TIP to the TPO Board for review and to receive feedback. The TPO then addresses the recommendations provided by the Board and Committees, in addition to public input, in developing the final version of the TIP. The final version of the TIP is then presented to the TPO Board for adoption in May or June of each year. In 2021, TPO staff presented the draft TIP to the TAC and CAC on May 11th and June 8th, the TPO Board on May 25th and June 22nd.

### **Public Involvement**

In addition to meeting federal regulations, the TIP was developed in accordance with the TPO's Public Participation Plan (PPP) (<https://ocalamariontpo.org/plans-and-programs/public-participation-plan-ppp>). The public was provided the opportunity to comment on the draft TIP at the aforementioned TAC, CAC and TPO Board meetings. The TAC and CAC meetings were held virtually and in person and therefore were also accessible to those with internet access. The TPO Board meetings were held both virtually and in-person. Advance public notices were provided for all committee and board meetings per Florida Sunshine Law and the TPO's PPP. The TPO sought input from the public and other stakeholders by posting on its website, social media pages (Facebook, Twitter) and sending e-blast notifications. Beginning on May 4th, a legal notice of the draft version of the TIP was advertised in the Ocala Star Banner. The public comment period for the TIP began on May 4th and concluded on June 22nd. A copy of the public notice can be found in Appendix E and a list of public comments, including the TPO's response to each comment, can be found in Appendix F. On May 4th, the TPO sent the Draft TIP for review and comment to the

following agencies: Federal Transit Administration, Federal Highway Administration, U.S. Forest Service, Florida Department of Transportation, Department of Economic Opportunity, Florida Commission for the Transportation Disadvantaged and the St. Johns River Water Management District.

Formal responses are provided to each citizen comment submitted to the TPO by email, mail or phone. Citizens are provided a formal response by the TPO and made aware how their public comment is documented, and how it may be addressed if related to a specific project(s) in the current TIP. In cases where further follow up is required, such seeking project background information, additional contact is made with the citizen by the TPO. All citizen, TPO committee, TPO Board and partner agency comments and corresponding TPO responses are summarized in Appendix F.

## JOINT CERTIFICATION

The most recent joint certification between the Ocala Marion TPO and FDOT was conducted by on February 23, 2021. FDOT certified the TPO's transportation planning process for Fiscal Year 2020/2021. The next certification review will occur in February 2022.

## CONSISTENCY WITH OTHER PLANS

The projects and project phases listed in the FY 2021/22 to 2025/26 TIP are consistent with the local public transit development plan (SunTran), aviation, and the approved local government comprehensive plans for governments within the TPO's MPA [s.339.175(8)(c)(7), F.S.]. The TIP is consistent with the Ocala Marion TPO's 2045 LRTP, Florida Transportation Plan (FTP), Strategic Intermodal System (SIS) Policy Plan, Strategic Highway Safety Plan (SHSP), Freight Mobility and Trade Plan (FMTP), Transportation Asset Management Plan (TAMP), TPO Congestion Management Process (CMP) and SunTran Transportation Development Plan (TDP).

### **2045 Long Range Transportation Plan (LRTP)**

In addition to documenting Marion County's long-term vision and goals for transportation, the 2045 LRTP includes a Needs Assessment and a Cost Feasible Plan. These two sections detail the specific projects to fulfill the County's long-term vision and goals. In order to remain current with the changing needs of Marion County, the Ocala Marion TPO updates the LRTP every five years. The 2045 LRTP was adopted by the TPO Board on November 24, 2020. A list of TIP projects referenced in the 2045 LRTP can be found in Appendix I. (<https://ocalamariontpo.org/plans-and-programs/long-range-transportation-plan-lrtp>)



## **Florida Transportation Plan (FTP)**

The Florida Transportation Plan (FTP) serves as the state's long-range transportation vision and policy plan. The FTP focuses on ways to improve safety, provide a more efficient transportation system, meet the needs of a changing population, create a more competitive economy, enhance the overall quality of life and environment, increase access to transit and address emerging technologies. (<http://floridatransportationplan.com>)

## **Strategic Intermodal System (SIS) Policy Plan**

The Strategic Intermodal System (SIS) Policy Plan establishes the policy framework for planning and managing Florida's Strategic Intermodal System, a network of transportation facilities that serves as the state's highest priority for transportation capacity investments. The Governor and Legislature established the SIS in 2003 to focus state resources on facilities most significant for promoting the state's economic competitiveness, including interregional, interstate and international travel. The SIS is the primary tool for implementing the Florida Transportation Plan (FTP). A map of the SIS can be found in Appendix D. Additionally, TIP projects supporting the SIS are noted in the individual project pages (SIS Project).

(<https://www.fdot.gov/planning/sis/default.shtm>)

## **Florida's Strategic Highway Safety Plan (SHSP)**

The Florida's 2021 to 2025 Strategic Highway Safety Plan (SHSP) was adopted in March 2021. This is an update to the prior plan, and was completed in coordination with all 27 Florida MPO/TPO's. Florida's SHSP outlines a focus on safety programs to reduce crashes, serious injuries and fatalities to achieve zero traffic deaths and serious injuries. A set of 12 emphasis areas organized into three categories (Roadways, Road Users, User Behavior) provide the foundation for improving safety. (<https://www.fdot.gov/safety/shsp/shsp.shtm>)

## **Freight Mobility and Trade Plan (FMTP)**

FDOT's Freight Mobility and Trade Plan (FMTP) defines policies and investments that will enhance Florida's economic development efforts into the future. The FMTP's Investment Element is specifically intended to identify freight needs, identify criteria for state investments in freight, and prioritize freight investments across modes. In February 2018, FHWA approved the FMTP as FDOT's State Freight Plan. (<https://www.fdot.gov/planning/plans/default.shtm>)

## **Transportation Asset Management Plan (TAMP)**

The Transportation Asset Management Plan (TAMP) outlines the process for effectively operating, maintaining, and improving physical transportation assets within Florida. The plan also provides detailed information, such as the department's assets, asset management strategies, and long-term expenditure forecasts to inform decision-making at both the State and Local levels.

## **Congestion Management Plan (CMP)**

Maintenance of a Congestion Management Process (CMP) is required for all TPOs under Florida Statute (F.S.) [339.175 (6)(c)1]. Guidance from the Final Rule on the CMP states the intent of the process is to, “address congestion management through a process that provides for safe and effective integrated management and operation of the multimodal transportation system”.

The Ocala Marion TPO has developed the CMP to improve traffic operations and safety through the use of either strategies that reduce travel demand or the implementation of operational improvements. Recommendations in the CMP typically support improved travel conditions through the implementation of low cost improvements or strategies that can be implemented in a relatively short time frame (5-10 years) compared to traditional capacity improvements, such as adding travel lanes, which can be more time- consuming and expensive.

The TPO is developing a major update to the CMP in 2021. The CMP update serves two purposes: to meet state statutes and help with prioritizing project needs, and to also meet federal requirements if the TPO becomes a Transportation Management Area (TMA) as a result of the 2020 Census. A TPO is considered a TMA when their urbanized area population exceeds 200,000. Completing an update to the CMP will keep the TPO in compliance with both state statute and federal requirements. (<https://ocalamariontpo.org/congestion-management-process-cmp>)

## **Transit Development Plan (TDP)**

The Transit Development Plan (TDP) represents the vision for public transportation in Marion County for a 10-year horizon. A TDP is updated by SunTran every five years to ensure transit services offered meet the mobility needs of local communities. Specifically, the TDP details SunTran’s transit and mobility needs, cost and revenue projections, and community transit goals, objectives, and policies in Marion County.

## **TIP REVISIONS**

When the TIP and the FDOT Work Program become adopted, there will be cases in which some projects are not yet authorized. These projects, in addition to funding changes within other projects, “roll forward” automatically into the Work Program, and will be amended into this TIP. A Roll Forward TIP Amendment Report is included in Appendix K.

Revisions to the TIP may also be required following approval of the document by the TPO Board and State and Federal agencies. Revisions to the TIP are required when projects are changed, added or deleted. There are three types of TIP revisions; a major amendment, a minor amendment, and administrative modification. Major amendments require adoption by the TPO Board and public comment. Minor amendment and administrative modifications do not. [23 C.F.R. 450.104].



## **Administrative Modifications**

An administrative modification include minor changes to project/project phase costs, funding sources of previously included projects, and project/ project phase initiation dates is needed if there are changes in project timing within the five years of the program, changes in non-discretionary funding sources, and changes that cost less than \$200,000. An administrative modification does not require public comment.

## **Minor Amendments**

A minor amendment is required to the TIP if a project is added or deleted that is either less than \$3 million in construction costs or a non-capacity expansion project. Changes to a project that cost up to \$3 million also require a minor amendment. Minor amendments do not require a formal public comment period.

## **Major Amendments**

Major amendments to the TIP are required if a project that is over \$3 million in construction costs is added or deleted, if a capacity expansion project is added or deleted, or there is a significant change in cost (\$3 million or more).

# **TRANSPORTATION DISADVANTAGED**

The Transportation Disadvantaged (TD) program is a statewide program that provides vital transportation to medical appointments, employment, educational and other life sustaining services. Persons eligible for TD services include those with a mental or physical disability, income level at or below 150% of the Federal Poverty Guideline or age 60+ or <16 years old.

In Marion County, TD transportation services are provided by Marion Transit. As a result of the overlap between the TD service area and the TPO service area, TD projects and funding are included in the TIP. Therefore, the TIP is developed in conjunction with Marion Transit, which also serves as the Community Transportation Coordinator (CTC) for Marion County.

# **EFFICIENT TRANSPORTATION DECISION MAKING**

Efficient Transportation Decision Making (ETDM) is a process used by FDOT to incorporate environmental, physical, cultural and community resource considerations into transportation planning to inform project delivery. FDOT screens some of the projects in the TIP through the ETDM process. Public information for these projects is available at: <https://etdmpub.flahdot.org/est>.

# 2. PERFORMANCE MANAGEMENT

## PERFORMANCE-BASED PLANNING

In order to develop a standardized process for monitoring the effectiveness of transportation investments across the country, the Federal government passed the Moving Ahead for Progress in the 21st Century Act (MAP-21). MAP- 21 was enacted in 2012 by Congress to establish a framework to link performance management and decision-making for federally-funded transportation investments. MAP-21, which was supplemented by the FAST Act in 2015, requires the State Department of Transportations (DOTs) and TPOs/MPOs to conduct performance-based planning. The objective of performance-based planning is to invest resources in projects that help achieve the following seven national goals (23 CFR 490 or [23 USC 150(b)]):

### **#1- Safety**

To achieve a significant reduction in traffic fatalities and serious injuries on all public roads

### **#2- Infrastructure Condition**

To maintain the highway infrastructure asset system in a state of good repair

### **#3- Congestion Reduction**

To achieve a significant reduction in congestion on the National Highway System

### **#4- System Reliability**

To improve the efficiency of the surface transportation system

### **#5- Freight Movement and Economic Vitality**

To improve the national freight network, strengthen the ability of rural communities to access national and international trade markets, and support regional economic development

### **#6- Environmental Sustainability**

To enhance the performance of the transportation system while protecting and enhancing the natural environment

### **#7- Reduced Project Delivery Delays**

To reduce project costs, promote jobs and the economy, and expedite the movement of people and goods by accelerating project completion through eliminating delays in the project development and delivery process, including reducing regulatory burdens and improving agencies' work practices.

Performance-based planning utilizes performance measures and performance targets to ensure

the most efficient investment of transportation funds by increasing accountability, providing transparency, and linking investment decisions to key outcomes.

## PERFORMANCE MEASURES & TARGETS

The Federal Transit Administration (FTA) and Federal Highway Administration (FHWA) have created highway and transit performance measures and requirements for State DOTs, TPOs/MPOs and transit operators to establish and report performance targets for each performance measure. Performance measures are quantitative criteria used to evaluate progress of the seven national goals. In order to determine the amount of progress made for each performance measure, the aforementioned agencies and organizations must establish baseline data and performance targets; benchmarks used to determine whether transportation investments make progress in achieving national goals and performance measures.

Once each State DOT develops its own performance targets for each performance measure, TPOs/MPOs are provided the option to either adopt state and/or transit agency targets, or develop their own targets.



### Safety



### Bridge and Pavement Condition



### System Performance



### Transit Asset Management and Transit Safety





# Safety

In March 2016, the FHWA published the Highway Safety Improvement Program (HSIP) and Safety Performance Management (Safety PM) Measures Final Rules, effective April 14, 2016. The Safety PM Final Rules established safety performance measures to assess serious injuries and fatalities on all public roadways and carry out the HSIP. Additionally, the Safety PM Final Rules established a process for both State DOTs and TPOs to develop and report their safety targets and for FHWA to assess whether State DOTs have met, or are making significant progress toward meeting, their safety targets. The legislation works to improve data; foster transparency and accountability; and allow safety progress to be tracked at the national level. The HSIP annual report documents the statewide performance targets.

As outlined in the Safe System approach promoted by FHWA, the death or serious injury by any person is unacceptable. Consequently, FDOT is fully committed to Vision Zero, and has set a statewide target of “0” for all five safety performance measures. Vision Zero is discussed in greater detail in the HSIP, the Florida Highway Safety Plan, and the Florida Transportation Plan. FDOT set its safety performance targets on August 31, 2017. In addition, FDOT completed a HSIP Implementation Plan in August 2020 to outline an approach toward meeting its safety performance targets in future years. In August of each calendar year, FDOT reports the following year’s targets in the HSIP. The TPO is then required to either adopt FDOT’s targets or set their own.

On February 27, 2018, the Ocala Marion TPO Board adopted its own safety performance targets to better track progress and reflect greater accountability to the public. The TPO plans to develop a Safety Action Plan in 2021 and applying the adopted targets will serve a key role in this planning effort. By adopting its own safety performance targets, the TPO is required to update the targets annually. The TPO most recently updated its safety targets on February 23, 2021. Figure 2 shows the safety performance targets set by both FDOT and the TPO for each of the five safety performance measures.

The Ocala Marion TPO is committed to improving safety for all roadway users, which is demonstrated through planning and programming activities. The TIP includes specific investment priorities by using a project-prioritization and project-selection process that is based on the anticipated effect of reducing both fatal and serious injury crashes. The TPO also collects and analyzes crash data and trends, which will be published in a Safety Trends Manual in 2021. Additionally, the TPO participates in the Marion County Community Traffic Safety Team (CTST).

Safety Performance Measures	FDOT Target (2021)	TPO Target (2021)	TPO Target Results (2020)
Number of Fatalities	0	97	108
Rate of Fatalities per 100 Million Vehicle Miles Traveled (VMT)	0	1.96	2.24
Number of Serious Injuries	0	432	304
Rate of Serious Injuries per 100 Million VMT	0	8.74	6.31
Number of Non-motorized Fatalities and Non-motorized Serious Injuries	0	61	54

**Figure 2: Performance Measure Targets and Results - Safety**



## Bridge and Pavement Condition

In January 2017, the FHWA published the Bridge and Pavement Condition Performance Measures Final Rule. The second FHWA performance measure rule established six performance measures to assess pavement conditions and bridge conditions for the National Highway System (NHS). A map of the NHS in Marion County can be found in Appendix C.

The pavement condition measures represent the percentage of lane-miles on the Interstate and non-Interstate NHS that are in good or poor condition. FHWA established five pavement condition metrics: International Roughness Index (IRI); cracking percent; rutting; faulting; and Present Serviceability Rating (PSR). FHWA set a threshold for each metric to establish good, fair, or poor condition. A pavement section is classified as being in good condition if three or more metric ratings are good, and in poor condition if two or more metric ratings are poor. Pavement sections that are not good or poor are classified as fair.

FDOT established its statewide targets for bridge and pavement condition on May 18, 2018. The Ocala Marion TPO and all MPO/TPO's in Florida agreed to support the FDOT statewide targets on in 2018. The two-year and four-year targets represent bridge and pavement conditions at the end of both target years, and are displayed in Figure 3.

The bridge condition measures represent the percentage of bridges, by deck area, on the NHS that are in good condition or poor condition. The condition of each bridge is evaluated by assessing four bridge components: deck, superstructure, substructure, and culverts. The Final Rule created a metric rating threshold for each component to establish good, fair, or poor condition. If the lowest rating of the four metrics is greater than or equal to seven, the structure

is classified as good. If the lowest rating is less than or equal to four, the structure is classified as poor. If the lowest rating is five or six, it is classified as fair.

Bridge and Pavement Condition Performance Measures	FDOT/TPO Target (2-Year)	FDOT/TPO Target (4-Year)	TPO Target Results (2019)
<b>Pavement Measures</b>			
Percent of Interstate pavements in good condition	Not Required	≥ 60%	66.4%
Percent of Interstate pavements in poor condition	Not Required	≤ 5%	0%
Percent of non-Interstate NHS pavements in good condition	≥ 40%	≥ 40%	37.8%
Percent of non-Interstate NHS pavements in poor condition	≤ 5%	≤ 5%	0%
<b>Bridge Deck Area Measures</b>			
Percent of NHS bridges by deck area in good condition	≥ 50%	≥ 50%	59.1%
Percent of NHS bridges by deck area in poor condition	≤ 10%	≤ 10%	0%

**Figure 3: Performance Measure Targets and Results - Bridge and Pavement Condition**



## System Performance

In January 2017, FHWA published the System Performance, Freight, and Congestion Mitigation and Air Quality (CMAQ) Performance Measures Final Rule. The third and final Performance Measures Rule, established six measures to assess the performance of the NHS, freight movement on the Interstate System, and traffic congestion and on-road mobile source emissions for the CMAQ program.

There are two NHS performance measures that represent the reliability of travel times for all vehicles on the Interstate and non-Interstate NHS. FHWA established the Level of Travel Time Reliability (LOTTR) metric to calculate reliability on both the Interstate and non-Interstate NHS. LOTTR is defined as the ratio of longer travel times (80th percentile) to a normal travel time (50th

percentile) during four time periods from the hours of 6 AM to 8 PM each day (AM peak, midday, and PM peak on Mondays through Fridays and weekends). The LOTTR ratio is calculated for each segment of applicable roadway. A segment is reliable if its LOTTR is less than 1.5 during all time periods. If one or more time periods has a LOTTR of 1.5 or above, that segment is unreliable. The measures are expressed as the percentage of person- miles traveled on the Interstate and non-Interstate NHS that are reliable.

The single freight movement performance measure represents the reliability of travel times for trucks on the Interstate System. FHWA established the Truck Travel Time Reliability (TTTR) Index, which is defined as the ratio of longer truck travel times (95th percentile) to a normal truck travel time (50th percentile). The TTTR is generated by dividing the longer truck travel time by a normal travel time for each segment of the Interstate system over five time periods from all hours of each day (AM peak, midday, and PM peak on Mondays through Fridays, overnights for all days, and weekends). This is averaged across the length of all Interstate segments in the state or MPO planning area to determine the TTTR index.

There are three traffic congestion and on-road mobile source emissions performance measures that represent peak hour excessive delay per capita (PHED), non- single occupancy vehicle (SOV) travel, and total on- road mobile source emissions reductions. The Ocala Marion TPO meets all current air quality standards and is not subject to establishing targets for these performance measures.

FDOT established its statewide targets for system performance on May 18, 2018. The Ocala Marion TPO and all MPO/TPO's in Florida agreed to support the FDOT statewide targets in October 2018. Figure 4 displays the most current System Performance measure targets and results.

<b>System Performance Measures</b>	<b>FDOT/TPO Target (2-Year)</b>	<b>FDOT/TPO Target (4-Year)</b>	<b>TPO Target Results (2020)</b>
Percent of person-miles on the Interstate system that are reliable (Interstate LOTTR)	≥ 75%	≥ 70 %	100%
Percent of person-miles on the non-Interstate NHS that are reliable (Non-Interstate NHS LOTTR)	Not Required	≥ 50 %	97%
Truck Travel Time Reliability (TTTR)	1.75	2.00	1.13

**Figure 4: Performance Measure Targets and Results - System Performance**





# Transit Asset Management and Safety

On July 26, 2016, the FTA published the final Transit Asset Management rule, which requires that public transportation providers develop and implement transit asset management (TAM) plans, establish “state of good repair” standards and establish performance measures for four asset categories; rolling stock, equipment, transit infrastructure and facilities.

On July 1, 2019, SunTran, the public transit agency that operates primarily in the city of Ocala and in parts of unincorporated Marion County, moved from the oversight by the TPO to the City of Ocala. The SunTran system includes seven fixed bus routes contracted through a third-party company. As the administrative body to SunTran, the City of Ocala is responsible for setting performance targets for Transit Asset Management. In July 2019, the City of Ocala set the transit asset targets in Figure 5, thereby agreeing to plan and program projects in the TIP that, once implemented, will make progress toward achieving the transit asset targets. SunTran coordinates with FDOT on reporting targets to FTA through the National Transit Database (NTD). SunTran also coordinates with the TPO on a continuous basis and participates as a member of the Technical Advisory Committee (TAC).

Figure 5 displays the percentage of SunTran’s assets that have met or exceeded their Useful Life Benchmark (ULB) for each asset class in 2019 and their performance targets for the next four years. FTA defines ULBs as “... the expected lifecycle or the acceptable period of use in service for a capital asset, as determined by a transit provider, or the default benchmark provided by the FTA.” The performance targets assume the assets are replaced as they reach their ULB.

Asset Class	2019 Performance	2020 Target	2021 Target	2022 Target	2023 Target
Rolling Stock					
Buses	69%	0%	0%	0%	0%
Cutaways	0%	0%	0%	0%	100%
Equipment					
Non-Revenue Vehicles	80%	0%	0%	0%	20%
Facilities					
Maintenance Facility	0%	0%	0%	0%	0%

**Figure 5: Performance Measure Targets and Results - Transit Asset Management**

On July 19, 2018, the FTA published the Public Transportation Agency Safety Action Plan (PTASP) regulation, 49CFR Part 673, as required by 49 U.S.C. 5329(d). The effective date of the regulation was July 19, 2019, but was extended to December 31, 2020 due to the global pandemic. The PTASP regulation implements a risk-based Safety Management System approach and requires all recipients and sub-recipients of federal transit financial assistance to establish and certify an Agency Safety Plan and corresponding safety performance targets. MPO/TPO's then have 180 days from the adoption of the PTASP targets set by the public transit agency (SunTran) to adopt or develop their own independent targets.

On December 1, 2020, SunTran submitted their PTASP and corresponding safety targets to the TPO, as adopted by City of Ocala City Council on November 30, 2020. On April 27, 2021, the TPO Board adopted the SunTran PTASP safety targets. Figure 6 displays the adopted SunTran PTASP targets.

<b>SunTran Safety Performance Targets</b> Performance Targets based on collected data from the previous three years							
Mode of Transit Service	Fatalities Total	Fatalities (per 100k vehicle revenue miles) VRM)	Injuries Total	Injuries (per 100k vehicle revenue miles VRM)	Safety Events Total	Safety Events (per 100k vehicle revenue miles VRM)	System Reliability (VRM/failures)
Fixed Route Bus	0	0	1	.20	5	1.03	7,492
ADA Paratransit	0	0	0	0	0	0	0

**Figure 6: Performance Measure Targets and Results - Transit Safety Targets**

# 3. FINANCIAL PLAN

## Overview

The financial planning process of the TPO is undertaken during the development of the LRTP, as part of the Cost Feasible Plan. Once all projects have been determined as “needs”, TPO committees, TPO staff and the TPO Board prioritizes the projects based on cost feasibility, using revenue forecasting from local, state and federally published sources. The Cost Feasible Plan in the LRTP then becomes a prioritized project list. This list becomes part of the TPO’s annual List of Priority Projects (LOPP) process. On an annual basis, a revised LOPP is developed collaboratively by the TPO with local partners, committee input and TPO Board approval. The annual revised LOPP is submitted to FDOT annually for projects to be considered in the next Tentative Work Program for funding. FDOT will decide which projects from the LOPP can be reasonably funded with the cost/funding projections. The LOPP can be found in Figure 10 on page 4-3. For further information about the LOPP process, please access the TPO website at:

<https://ocalamariontpo.org/priority-project-list>.

The FY 2021/22 to 2025/26 TIP is financially constrained for each year, meaning projects must be implemented using reasonably expected revenue sources. Projects in the TIP must use Year of Expenditure (YOE) dollars, which are dollars adjusted for inflation from the present time to the expected year of construction. The TIP includes the public and private financial resources that are reasonably expected to be available in order to accomplish the program. The TIP has been developed in cooperation with Marion County, the Cities of Belleview, Dunnellon, and Ocala, FDOT, SunTran and Marion Transit. A summary of funding categories, distribution of funding by category and funding sources are summarized in Figures 7 to 9. The funding totals include the roll-forward projects, which are included in Appendix K.

All projects in the TIP are designated for funding from Title 23 and 49 of U.S.C funding sources and all regional transportation projects requiring federal action. Projects in the TIP are also derived from the FDOT Work Program and must include a balanced 36-month forecast of revenue and expenditures and a five-year finance plan supporting the FDOT Work Program [339.135, Florida Statute, F.S.]. Additionally, only projects that are reasonably expected to be funded may be included in the TIP.

<b>Acronym</b>	<b>Funding Category</b>	<b>Funding Source</b>
ACFP	Advanced Construction Freight Program	Federal
ACNP	Advanced Construction NHPP	Federal
ACSA	Advanced Construction (SA)	Federal
ACSL	Advanced Construction (SL)	Federal
ACSN	Advanced Construction (SN)	Federal
ACSS	Advanced Construction (SS)	Federal
BRRP	Bridge Repair/Rehabilitation	State
CIGP	County Incentive Grant Program	State
D	Unrestricted State Primary	State
DDR	District Dedicated Revenue	State
DIH	District In-House	State
DPTO	Public Transportation Office, State	State
DRA	Rest Areas	State
DS	State Primary Highways & Public Transportation Office	State
DU	State Primary, Federal Reimbursement Funds	Federal
DWS	Weigh Stations	State
FAA	Federal Aviation Administration	Federal
FCO	Fixed Capital Outlay	State
FTA	Federal Transit Administration	Federal
GFSN	General Funding	Federal
LF	Local Funds	Local
NHPP	National Highway Performance Program	Federal
NHRE	National Highway Resurfacing Set-Aside NHPP Funding	Federal
PL	Metropolitan Planning	Federal
RHH	Rail Highway Safety	Federal
SA	Surface Transportation Program, Any Area	Federal
SL	Surface Transportation Program, Population <=200K	Federal
SN	Surface Transportation Program, Population <=5K	Federal
TALL	Transportation Alternative Program, Population <=200K	Federal
TALN	Transportation Alternative Program, Population <=5K	Federal
TALT	Transportation Alternative Program, Any Area	Federal
TRIP	Transportation Regional Incentive Program	State
TRWR	Wheels on the Road, TRIP	State

**Figure 7: List of Funding Categories and Associated Funding Sources**



<b>Funding Category</b>	<b>2021/22</b>	<b>2022/23</b>	<b>2023/24</b>	<b>2024/25</b>	<b>2025/26</b>	<b>Total</b>
ACFP	\$9,294,816	\$0	\$48,735	\$0	\$0	\$9,343,551
ACNP	\$30,259,776	\$0	\$0	\$0	\$0	\$30,259,776
ACSA	\$931,244	\$0	\$0	\$0	\$0	\$931,244
ACSL	\$3,637,759	\$0	\$0	\$0	\$0	\$3,637,759
ACSN	\$2,458,905	\$0	\$0	\$0	\$0	\$2,458,905
ACSS	\$1,398,116	\$1,365,009	\$752,704	\$521,496	\$0	\$4,037,325
BRRP	\$1,006,629	\$0	\$0	\$0	\$0	\$1,006,629
CIGP	\$0	\$0	\$0	\$8,209,249	\$0	\$8,209,249
D	\$5,728,220	\$4,760,342	\$4,773,193	\$4,736,430	\$4,750,061	\$24,748,246
DDR	\$5,438,547	\$4,388,837	\$35,027,602	\$14,973,347	\$3,290,063	\$63,118,396
DIH	\$485,657	\$116,320	\$79,565	\$11,150	\$28,700	\$721,392
DPTO	\$1,404,831	\$757,741	\$1,063,173	\$3,389,229	\$738,292	\$7,353,266
DRA	\$0	\$21,500,297	\$0	\$0	\$0	\$21,500,297
DS	\$177,154	\$0	\$8,882,919	\$929,077	\$0	\$9,989,150
DU	\$1,095,502	\$1,143,941	\$1,194,721	\$1,400,325	\$1,451,854	\$6,286,343
DWS	\$4,261,712	\$0	\$0	\$0	\$532,902	\$4,794,614
FAA	\$1,800,000	\$5,850,000	\$0	\$0	\$0	\$7,650,000
FCO	\$85,000	\$0	\$534,900	\$5,001,200	\$0	\$5,621,100
FTA	\$18,023,784	\$2,467,181	\$2,541,196	\$2,617,431	\$0	\$25,649,592
GFSN	\$350,276	\$0	\$0	\$0	\$0	\$350,276
LF	\$18,795,161	\$2,861,079	\$3,196,419	\$11,605,461	\$1,820,398	\$38,278,518
NHPP	\$1,279	\$0	\$0	\$0	\$0	\$1,279
NHRE	\$0	\$6,259,321	\$0	\$0	\$0	\$6,259,321
PL	\$494,973	\$493,370	\$493,370	\$493,370	\$493,370	\$2,468,453
RHH	\$207,629	\$0	\$0	\$0	\$0	\$207,629
SA	\$2,602,828	\$20,469,961	\$0	\$0	\$0	\$23,072,789
SL	\$5,363,893	\$6,178,893	\$8,937,257	\$9,284,418	\$0	\$29,764,461
SN	\$3,039,635	\$163,370	\$2,706,657	\$3,028,371	\$0	\$8,938,033
TALL	\$782,909	\$0	\$11,577	\$253,001	\$0	\$1,047,487
TALN	\$46,287	\$0	\$170,381	\$0	\$0	\$216,668
TALT	\$2,812,687	\$0	\$2,433,279	\$0	\$0	\$5,245,966
TRIP	\$0	\$0	\$0	\$5,109,562	\$0	\$5,109,562
TRWR	\$0	\$0	\$0	\$3,280,139	\$0	\$3,280,139
<b>Total:</b>	<b>\$121,985,209</b>	<b>\$78,775,662</b>	<b>\$72,847,648</b>	<b>\$74,843,256</b>	<b>\$13,105,640</b>	<b>\$361,557,415</b>

**Figure 8: 5-Year Summary of Total Funding by Category and Fiscal Year**

Funding Source	2021/22	2022/23	2023/24	2024/25	2025/26	Total
Federal	\$84,602,298	\$44,391,046	\$19,289,877	\$17,598,412	\$1,945,224	<b>\$167,826,857</b>
State	\$18,587,750	\$31,523,537	\$50,361,352	\$45,639,383	\$9,340,018	<b>\$155,452,040</b>
Local	\$18,795,161	\$2,861,079	\$3,196,419	\$11,605,461	\$1,820,398	<b>\$38,278,518</b>
<b>Total:</b>	<b>\$121,985,209</b>	<b>\$78,775,662</b>	<b>\$72,847,648</b>	<b>\$74,843,256</b>	<b>\$13,105,640</b>	<b>\$361,557,415</b>

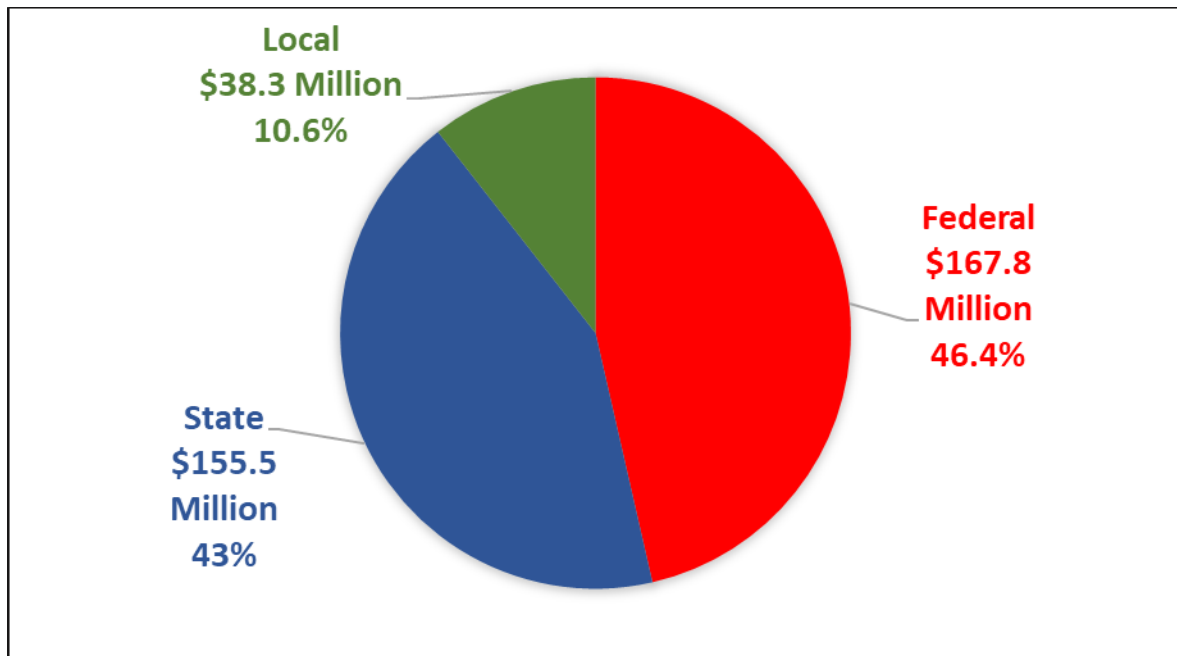


Figure 9: 5-Year Summary by Funding Source

# 4. PROJECT PRIORITIZATION PROCESS

## Methodology

In 2019, the TPO modified its project prioritization process. The process involves an emphasis on prioritizing projects that are closest to receiving construction funding, meet federal performance measures, are multimodal, have available funding and/or include local funding sources and local partnerships. As stated in Section 3, the TPO works collaboratively each year with the cities of Belleview, Dunnellon, Ocala, Marion County and FDOT to develop a List of Priority Projects. The LOPP is a process undertaken to identify the highest priority projects in Marion County to receive consideration for federal and state funding.

The TPO's project prioritization process is consistent with 23 C.F.R 450.332(b), the 2045 LRTP, and with local aviation master plans, public transit development plans, and the approved local government comprehensive plans within the TPO MPA, to the maximum extent feasible [339.175(8)(c)(7), F.S.].

## Project Ranking Criteria

The priority projects ranking criteria is tied directly to the adopted 2045 LRTP Goals and Objectives and to federally required performance measures. The goals from the 2045 LRTP that are used in this prioritization and selection process include:

- Optimization and Preserve Existing Infrastructure
- Focus on Improving Safety and Security of the Transportation System
- Provide Efficient Transportation that Promotes Economic Development
- Promote Travel Choices that are Multimodal and Accessible
- Protect Natural Resources and Create Quality Places
- Ensure the Transportation System Meets the Needs of the Community.

The ranking criteria are grouped into the following six categories:

1. **Multimodal:** The ranking criteria looks at whether a project incorporates different modes of transportation or is multimodal. If a project incorporates bike lanes, sidewalks, transit options, or offers a new alternative such as a trail, it receives one (1) point for being multimodal.
2. **Performance Measure(s):** Based on federal requirements, MPO/TPOs must measure the performance of projects. This is done by measuring projects based on safety, pavement/bridge condition, system performance, transit asset management and transit safety. Therefore, one (1) point is awarded to any project that meets one of the

performance measures, and an additional one (1) point if the project meets two. Please note: most off-system local projects can only obtain up to one point, as most performance measures require a project to either be on or demonstrates improvements to the National Highway System (NHS).

3. **Project Development:** This ranking criteria looks at the status of projects in their development phase. For example, if a project is in the Project Development & Environmental (PD&E) or Planning phase it receives one (1) point. Projects then receive an additional point for each phase it advances up to construction, which receives four (4) points. Please note: projects can only qualify for one of the phases at a time, with one to four points possible (PD&E/Planning 1 point; Design 2 points; ROW 3 points; Construction 4 points).
4. **Funding Availability:** Federal and state transportation is highly competitive and limited. Therefore, if a project has funding already programmed and/or a lower overall cost (e.g. operations, system preservation) or a lower cost is needed to complete the project or specific phase, one (1) point may be awarded.
5. **Local Revenue/Funding Source:** If a project has local revenue being invested, it receives one (1) point.
6. **Local Partnership:** The ranking criteria considers whether a project has a formal partnership between two or more agencies. For example, a project could be a Local Agency Program (LAP) project, or a project that FDOT manages or helps manage for another jurisdiction. In this case, the project would receive an additional point.

Based on the development of a revised CMP and anticipated Safety Action Plan in 2021 and 2022, the TPO expects to revise this ranking methodology in 2022 to ensure a greater emphasis is placed on improving both congestion and safety. Any modifications to the methodology will be reviewed by all partners, committees and the TPO Board.

The 2021 List of Priority Projects (LOPP) is provided in Figure 10 on pages 4-3 to 4-5.



2021 List of Priority Projects (LOPP)							
Rank	FM Project #	In TIP or 2045 LRTP Cost Feasible or Boxed Fund Project Lists	Project Name	From	To	Description	Phase
1	435209-1	X	I-75 at NW 49th Street			New interchange	ROW
2	-	X	SW 44th Avenue	SR 200	SW 20th Street	2-Lane roadway extension	CST
3	-	X	NW 44th Avenue	SR 40	NW 11th Street	4 new lanes	CST
4	433660-1	X	US 441 Intersection	SR 464/SW 17th	SR 464/SW 17th	Dedicated turn lanes, pedestrian safety	CST
5	431935-1	X	SR 40 Downtown Ocala	US 441	NE 8th Avenue	Traffic operation and pedestrian	CST
6	433661-1	X	SR 40/US 441 Intersection	NW 2nd Street	SW Broadway Street	Dedicated turn lanes, Pedestrian, lighting	CST
7	433652-1	X	SR 40/I-75 Interchange	SW 40th Avenue	SW 27th Avenue	Operations, safety improvements	CST
8	238648-1	X	US 41	SW 110th Street	SR 40	Widen to 4 lanes	CST
9	-		Emerald Road Extension	SE 92nd Loop	FN Railroad	2 new lanes	CST
10	-		NW 49th/40th	SW 66th	SW 42nd	4-lane divided roadway, flyover	CST
11	-		SW 80th Avenue	SW 90th	SW 80th	4-lane widening	CST
12	-		SW 49th Street	Marion Oaks Manor	0.7 mile south of CR 484	4-lane widening	CST
13	-	X	SW 44th Avenue	SR 200	SW 20th Street	2-lanes to complete 4-lane roadway	CST
14	436375-1	X	Citywide Sidewalk Improvements			City of Ocala sidewalk improvements	CST
15	410674-2	X	SR 40	End of 4 lanes	East of CR 314	Widening to 4 lanes, multi-use trail	ROW
16	-		SW 80th Ave	SW 80th Street	1/2 mile north of SW 38th	Widening to 4 lanes	ROW
17	-		NW/NE 35th Street	West Anthony Road	CR 200A	Widening to 4 lanes	ROW
18	-	X	ITS Operations and Maintenance			Countywide operations, maintenance	CST
19	238651-1	X	SR 200	CR 484	Citrus County Line	Widening of roadway	CST
20	441616-1	X	SR 35 Sidewalk, City of Belleview	SE 118th Place	SE Campbell Road	Sidewalk construction, Belleview	CST
21	-	X	CR 484 (Pennsylvania. Ave), Phase A	Blue Run Park	Mary Street	Multi-modal improvements on CR 484	DES
22	238395-8	X	US 441	CR 42	SE 132nd Street	Widening to 6 lanes	ROW
23	-		SW 49th Street	CR 484	North of Marion Oaks Trail	4-lane divided roadway	DES
24	-		NW 49th/35th Street	CR 225A	1.1 miles west of NW 44th	New 2-lane roadway	DES
25	-		NW 80th/70th	.19 miles north of SR 40	1/2 mile north of US 27	Widening of roadway	DES

**Figure 10: 2021 List of Priority Projects (LOPP)**

2021 List of Priority Projects (LOPP)							
Rank	FM Project #	In TIP or 2045 LRTP Cost Feasible or Boxed Fund Project Lists	Project Name	From	To	Description	Phase
26	-		SW 49th Street	Marion Oaks Trail	SW 95th Street	4-laned divided roadway	DES
27	-		NW 49th/35th	1.1 miles west of NW 44th	NW 44th	New 2-lane roadway	CST
28	-		SW 38th/40th Street	SW 80th Street	SW 60th Street	Widening of roadway	DES
29	-		NE 35th Street	CR 200A	NE 25th	Widening of roadway	DES
30	-		SW 90th	SW 60th	.8 miles east of SW 60th	Widening of roadway	DES
31	-		NE 8th Avenue (SR 40 to SR 492)	SR 40	SR 492	Remove 2 lanes, multi-modal project	ROW
32	-	X	Bellevue to Greenway Trail	Lake Lillian	Cross Florida Greenway	Trail connect with Heart of Florida	ROW
33	436756-1	X	Downtown Ocala to Silver Springs Trail	Downtown	Silver Springs State Park	Trail, bike lanes, connectivity	DES
34	436755-1	X	Indian Lake Trail	Silver Springs State Park	Indian Lake State Park	New 12-foot wide multi-use trail	DES
35	-	X	Sunrise/Horizon Schools Sidewalks	Marion Oaks Manor	Marion Golf Way	Sidewalk construction	DES
36	-	X	Santos to Baseline Trail	Baseline Trailhead	Santos Trailhead	Trail connect with Heart of Florida	ROW
37	-	X	US 301 Sidewalk	320' north of SE 62nd Ave	SE 115th Lane	New sidewalk construction	DES
38	410674-3	X	SR 40	CR 314	CR 314A	Widening to 4 lanes	DES
39	410674-4	X	SR 40	CR 314A	Levy Hammock Road	Widening to 4 lanes	DES
40	-	X	SR 200 Trails/Wildlife Underpass	South of CR 484		Construct trail/wildlife underpass	ROW
41	435484-2	X	Pruitt Trail	Pruitt Trailhead	Bridges Road	Trail connect with Heart of Florida	DES
42	-		CR 484	Marion Oaks Pass	SR 200	Widening of roadway	PD&E/PL
43	-		SW 38th	SW 60th	SW 43rd	Widening of roadway	PD&E/PL
44	411256-4		US 301	CR 42	SE 142nd Place	Widening of 2 additional lanes	ROW
45	435208-1	X	SR 35 intersection projects	SR 25, Foss Rd, Robinson Rd		Operational, safety improvements	ROW
46	435490-1	X	SR 40/SR 35 Intersection	SR 40	SR 35	Intersection improvements	DES
47	-	X	Watula and NE 8th Road Trail	Tuscaawilla Park	CR 200A	Trail project, City of Ocala	DES
48	411256-4	X	US 301 South	SE 143rd Place	US 441	ITS Boxed Fund project	ROW
49	-	X	Black Bear Trail	SR 40		Construction of new multi-use Trail	DES
50	-	X	Silver Springs to Hawthorne Trail	Silver Springs State Park		Construction of new trail connection	DES

**Figure 10: 2021 List of Priority Projects (LOPP), continued**

2021 List of Priority Projects (LOPP)							
Rank	FM Project #	In TIP or 2045 LRTP Cost Feasible or Boxed Fund Project Lists	Project Name	From	To	Description	Phase
51	431798-1		NE 36th Avenue	SR 492	NE 35th Street	Widening to 4 lanes	DES
52	431797-1		NE 25th Avenue	SR 492	NE 35th Street	Widening to 4 lanes	DES
53	-	X	CR 484 (Pennsylvania. Ave), Phase B	Blue Run Park	Mary Street	Multi-modal with bridge on CR 484	PD&E/PL
54	-	X	NW 44th Avenue	NW 60th	SR 326	Widening to 4 lanes	PD&E/PL
55	238720-1	X	SR 40	SW 140th	CR 328	Widening of 2 additional lanes	PD&E/PL
56	433633-1	X	US 27	I-75	NW 27th	Widening of 2 additional lanes	PD&E/PL
57	-	X	SR 40	SW 60th Avenue	I-75	Widening of 2 additional lanes	PD&E/PL
58	-	X	SR 326	US 301	old US 301	Widening of 2 additional lanes	PD&E/PL
59	433680-1	X	US 27/I-75 Interchange	NW 44th Avenue	NW 35th Avenue	Operational improvements	PD&E/PL
60	435490-1	X	SR 40 West Multi-Modal	CSX Rail Bridge	I-75	Sidewalk widening, safety improvements	PD&E/PL
61	-	X	US 41	SR 40	Levy County Line	Widening of 2 additional lanes	PD&E/PL
62	-		SW 40th Avenue Realignment		SR 200	Add 2 lanes, realign intersection	PD&E/PL
63	-		SR 326	CR 200A	NE 36th	Widening of 2 additional lanes	PD&E/PL
64	-		CR 484	SW 20th Street	CR 475A	Widening to 6 lanes, bridge replacement	PD&E/PL
65	-		I-75 at SW 20th Street			New interchange	PD&E/PL
66	-		SR 40	US 41	SW 140th	Widening of 2 additional lanes	PD&E/PL
67	-	X	SR 35 (CR 25 to SE 92nd), Widening	CR 25	SE 92nd	Widening of 2 additional lanes	PD&E/PL
68	-	X	Nature Coast Trail Connection	Levy County Line	CR 484	Trail connection in Dunnellon	PD&E/PL
69	-		Marion Oaks Extension and Flyover	SW 18th	CR 475/I-75	Road extension and flyover I-75	PD&E/PL
70	-		US 441	Sumter County Line	CR 42	Widening of 2 additional lanes	PD&E/PL

**Figure 10: 2021 List of Priority Projects (LOPP), continued**

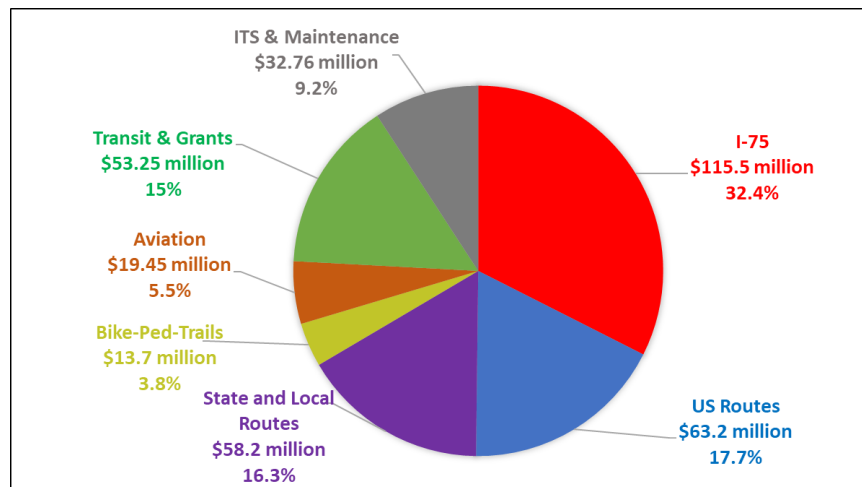
# 5. PROJECTS

## Summary

The FY 2021/22 to 2025/26 TIP consists of a total of 72 programmed projects. For ease of reference by the public, the projects were grouped into seven major categories. A summary of changes to major regional transportation projects from the previous Fiscal Years 2020/21 to 2024/25 TIP are available in Appendix H. Appendix I contains a listing of the TIP projects (TIP Download) as submitted to the TPO by FDOT in April 2021. Figure 11 provides a breakdown of the 72 projects by funding category. All 72 projects in the TIP are included in a summary format by category in the following pages of this section. A total of 21 other projects, part of the Roll Forward Amendment (Amendment #1), are included in a summary report in Appendix K. Projects are also referenced how they meet the specific goals and objectives in the 2045 LRTP.

- Interstate (I-75)
- U.S. Routes
- State and Local Routes
- Bicycle and Pedestrian
- Aviation (Airport)
- Transit, Funding, Grants
- ITS and Maintenance

	Interstate (I-75)	U.S. Routes	State and Local Routes	Bicycle and Pedestrian	Aviation (Airport)	Transit, Funding/Grants	ITS and Maintenance
Funding	\$115,533,666	\$63,169,672	\$58,175,462	\$13,699,624	\$19,452,936	\$53,249,368	\$32,764,410
Projects	6	9	13	11	8	11	14



**Figure 11: 5-Year Summary of Projects by Funding Source**



Figure 12 provides a summary chart of the acronyms used for various project phases and the terms associated with the projects displayed in the TIP summary pages. This chart may be used as a reference when reviewing the project pages.

<b>Acronym</b>	<b>Project Phase and Information</b>
ADM	Administration
CRT MTN	Contract Routine Maintenance
CST	Construction (includes Construction, Engineering and Inspection)
CAP	Capital Grant
DES	Design
ENG	Engineering
ENV CON	Environmental/Conservation
FM	FDOT Financial Management Number
INC	Construction Incentive/Bonus
MNT	Maintenance
MSC	Miscellaneous Construction
OPS	Operations
PD&E	Project Development & Environmental Study
PE	Preliminary Engineering
PLEMO	Planning and Environmental Offices Study
PLN	In House Planning
PST DES	Post Design
R/R CST	Railroad Construction
RELOC	Relocation
ROW	Rights-of-Way Support & Acquisition
RRU	Railroad & Utilities
RT MNT	Routine Maintenance
SEG	Project Segment Number
UTIL	Utilities Construction

**Figure 12: Project Phase and Information Acronym List**

## Performance Management and TIP Projects

The following provides a summary of the projects and SunTran transit program funding in the TIP that support meeting federally required performance measures specifically on the NHS and local

transit system, including: safety; bridge and pavement condition; system performance; and transit asset management and safety. In some cases, a project may support meeting more than one federal performance measure.

### **Safety (8 projects)**

<b>FM Number</b>	<b>Project</b>	<b>Limits</b>	<b>TIP Funding</b>
2386481	SR 45 (U.S. 41)	Southwest 110th Street to North of SR 40	\$44,211,268
4336601	U.S. 441	at SR 464 (SE 17th Street)	\$3,594,243
4456861	U.S. 41 North/South Williams	Brittan Alexander Bridge to River Road	\$551,496
4336511	CR 484	Southwest 20th Avenue to CR 475A	\$15,302,481
4458001	East SR 40	at SR 492 (NE 14th Street)	\$987,415
4106742	SR 40	End of Four Lanes to East of CR 314A	\$1,223,559
4375962	SR 40/Silver Springs Blvd.	NW 27th Avenue to SW 7th Avenue	\$913,539
4392382	SR 25/U.S. 441/301	SR 25 to SR 200/SW 10th Street	\$4,588,691
<b>Total:</b>			<b>\$71,372,692</b>

### **Bridge and Pavement Condition (8 projects)**

<b>FM Number</b>	<b>Project</b>	<b>Limits</b>	<b>TIP Funding</b>
4431701	SR 93 (I-75)	Sumter County Line to SR 200	\$30,271,013
2386481	SR 45 (U.S. 41)	Southwest 110th Street to North of SR 40	\$44,211,268
4452121	SR 200 (U.S. 301)	South of NE 175th to Alachua County	\$6,166,256
4392382	SR 25/U.S. 441/SR 500	SR 35/Baseline to SR 200/SW 10th Street	\$4,588,691
4453021	SR 35/U.S. 301	North of CR 42 to North of SE 144th Place	\$3,774,255
4471371	SR 200 Bridge and SR 40 Deck	Rehabilitation	\$1,008,681
4452171	SR 326	NW 12th Avenue to SR 40	\$8,669,722
4106742	SR 40	End of Four Lanes to East of CR 314A	\$1,223,559
<b>Total:</b>			<b>\$99,913,445</b>

### System Performance (7 projects)

FM Number	Project	Limits	TIP Funding
4352091	I-75 (SR 93) at NW 49th Street	NW 49th Street to end of NW 35th Street	\$57,974,815
2386481	SR 45 (U.S. 41)	Southwest 110th Street to North of SR 40	\$44,211,268
4336601	U.S. 441	at SR 464 (SE 17th Street)	\$3,594,243
4336611	U.S. 441	SR 40 to SR 40A (SW Broadway)	\$3,607,422
4336511	CR 484	Southwest 20th Avenue to CR 475A	\$15,302,481
4106742	SR 40	End of Four Lanes to East of CR 314A	\$1,223,559
4336521	SR 40 Intersections	at SW 40th Avenue, at SW 27th Avenue	\$4,280,209
Total:			\$130,193,997

### Transit Asset Management and Transit Safety

FM Number	Grant	TIP Funding
4481701	5399 Small Urban Capital Fixed Route	\$470,711
4333041	Block Grant Operating Assistance	\$2,073,725
4424551	Block Grant Operating Assistance	\$5,906,624
4271882	Section 5307 FTA Grant	\$29,998,766
4492381	Section 5307 FTA Grant	\$783,759
Total:		\$39,233,585

## TIP Online Interactive Map

The TPO has published an online interactive TIP map. The map provides specific project locations and general information including funding and total project cost. Projects without a specific location (e.g. TPO grants, SunTran grants or FDOT programs) are not included in the interactive map. The map may be accessed through the TPO website or directly at:

<https://marioncountyfl.maps.arcgis.com/apps/webappviewer/index.html?id=e2c53a700817427f82b12b9833800168>



# Interstate 75 (I-75) Projects





**Project:**

I-75 (SR 93) at NW 49th Street  
from end of NW 49th Street to  
end of NW 35th Street

Project Type: Interchange

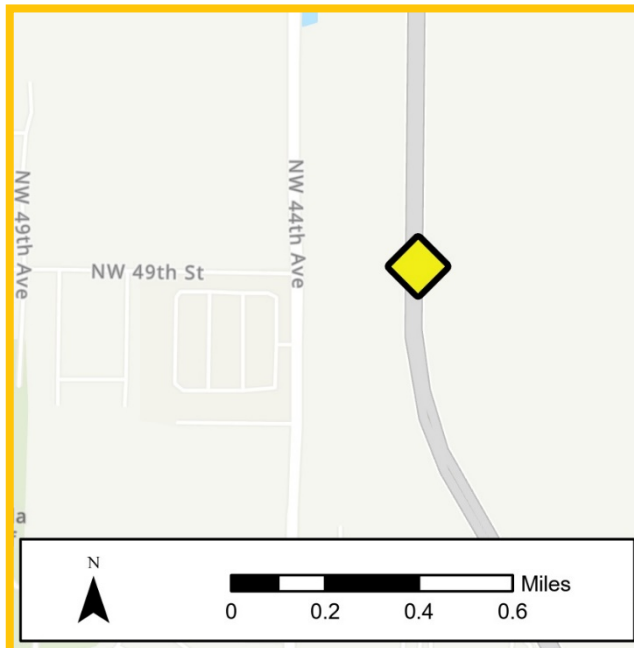
FM Number: 4352091

Lead Agency: FDOT

Length: 0.1 miles

L RTP (Page#): Goal 1, Objective 1.2 (14);  
Goal 2, Objective 2.1, 2.2, 2.3 (14);  
Goal 3, Objective 3.2 (14)

SIS Project

**Description:**

Construction of a new I-75 interchange at NW 49th Street to facilitate projected increases in freight traffic and regional economic development. This project also includes extending NW 49th Street from NW 44th Avenue to NW 35th Avenue.

**Prior < 2021/22:**

\$5,414,730

**Future > 2025/26:**

\$0

**Total Project Cost:**

\$63,389,545

Phase	Fund Category	Funding Source	2021/22	2022/23	2023/24	2024/25	2025/26	Total
ROW	LF	Local	\$10,200,000	\$0	\$0	\$0	\$0	\$10,200,000
CST	SL	Federal	\$0	\$0	\$0	\$9,031,418	\$0	\$9,031,418
CST	SN	Federal	\$0	\$0	\$0	\$3,028,371	\$0	\$3,028,371
CST	LF	Local	\$0	\$0	\$0	\$8,206,420	\$0	\$8,206,420
CST	CIGP	State 100%	\$0	\$0	\$0	\$8,209,249	\$0	\$8,209,249
CST	DDR	State 100%	\$0	\$0	\$0	\$10,909,656	\$0	\$10,909,656
CST	TRIP	State 100%	\$0	\$0	\$0	\$5,109,562	\$0	\$5,109,562
CST	TRWR	State 100%	\$0	\$0	\$0	\$3,280,139	\$0	\$3,280,139
<b>Total:</b>			<b>\$10,200,000</b>	<b>\$0</b>	<b>\$0</b>	<b>\$47,774,815</b>	<b>\$0</b>	<b>\$57,974,815</b>

**Project:** I-75 Marion County Rest Area Landscaping

Project Type: Landscaping

FM Number: 4378261

Lead Agency: FDOT

Length: 0.5 miles

L RTP (Page#): Goal 6: Objective 6.3 (15)

SIS Project



**Description:**

Landscaping and maintenance at the northbound rest area on I-75 in Marion County.

**Prior < 2021/22:**

\$0

**Future > 2025/26:**

\$0

**Total Project Cost:**

\$940,227

Phase	Fund Category	Funding Source	2021/22	2022/23	2023/24	2024/25	2025/26	Total
CST	DIH	State 100%	\$0	\$0	\$0	\$11,150	\$0	\$11,150
CST	DS	State 100%	\$0	\$0	\$0	\$929,077	\$0	\$929,077
<b>Total:</b>			<b>\$0</b>	<b>\$0</b>	<b>\$0</b>	<b>\$940,227</b>	<b>\$0</b>	<b>\$940,227</b>



**Project:**

I-75 (SR 93) Rest Area  
Marion County from North  
of SR 484 to South of SR 200

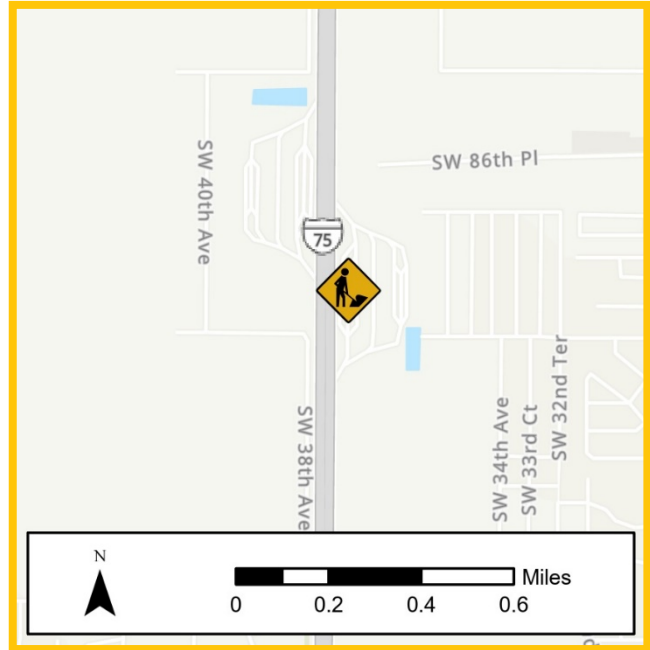
Project Type: Rest Area Maintenance

FM Number: 4385621

Lead Agency: FDOT

Length: 0.5 miles

L RTP (Page#): Goal 6: Objectives 6.2, 6.3 (15)

**SIS Project****Description:**

Complete reconstruction of all facilities for the northbound rest area on I-75. This includes a reconstructed rest area building, picnic shelters, maintenance facility and increases in parking capacity.

**Prior < 2021/22:**

\$3,343,765

**Future > 2025/26:**

\$0

**Total Project Cost:**

\$24,896,762

Phase	Fund Category	Funding Source	2021/22	2022/23	2023/24	2024/25	2025/26	Total
CST	DIH	State 100%	\$0	\$52,700	\$0	\$0	\$0	\$52,700
CST	DRA	State 100%	\$0	\$21,500,297	\$0	\$0	\$0	\$21,500,297
<b>Total:</b>			<b>\$0</b>	<b>\$21,552,997</b>	<b>\$0</b>	<b>\$0</b>	<b>\$0</b>	<b>\$21,552,997</b>

**Project:**SR 93 (I-75) from Sumter  
County to SR 200

Project Type:

Resurfacing

FM Number:

4431701

Lead Agency:

FDOT

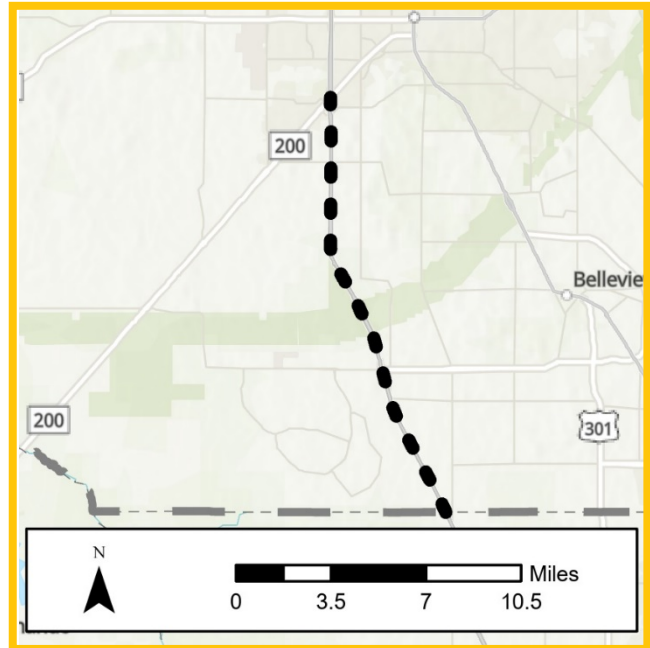
Length:

14 miles

LRTP (Page#):

Goal 6: Objectives 6.2, 6.3 (15)

SIS Project

**Description:**

Resurfacing of I-75, reconstruct the existing median crossovers, update/add to guardrail (where necessary) and perform minor drainage work.

**Prior < 2021/22:**

\$1,679,463

**Future > 2025/26:**

\$0

**Total Project Cost:**

\$31,950,476

Phase	Fund Category	Funding Source	2021/22	2022/23	2023/24	2024/25	2025/26	Total
PE	ACNP	Federal	\$26,881	\$0	\$0	\$0	\$0	\$26,881
PE	DIH	State 100%	\$9,958	\$0	\$0	\$0	\$0	\$9,958
PE	NHPP	Federal	\$1,279	\$0	\$0	\$0	\$0	\$1,279
CST	ACNP	Federal	\$30,232,895	\$0	\$0	\$0	\$0	\$30,232,895
<b>Total:</b>			<b>\$30,271,013</b>	<b>\$0</b>	<b>\$0</b>	<b>\$0</b>	<b>\$0</b>	<b>\$30,271,013</b>

**Project:**Wildwood Mainline Weigh-In  
Motion (WIM) Screening

Project Type: Weigh Station

FM Number: 4453211

Lead Agency: FDOT

Length: 1.1 miles

LRTP (Page#): Goal 6: Objective 6.2 (15)

SIS Project

**Description:**

Weigh-in-Motion station improvements.

**Prior < 2021/22:**

\$0

**Future > 2025/26:**

\$0

**Total Project Cost:**

\$4,261,712

Phase	Fund Category	Funding Source	2021/22	2022/23	2023/24	2024/25	2025/26	Total
CST	DWS	State 100%	\$4,261,712	\$0	\$0	\$0	\$0	\$4,261,712
<b>Total:</b>			<b>\$4,261,712</b>	<b>\$0</b>	<b>\$0</b>	<b>\$0</b>	<b>\$0</b>	<b>\$4,261,712</b>

**Project:**

Wildwood Mainline Weigh-In  
Motion (WIM) Inspection  
Barn Upgrades



Project Type: Weigh Station

FM Number: 4478611

Lead Agency: FDOT

Length: N/A

L RTP (Page#): Goal 6: Objective 6.2 (15)

SIS Project

**Description:**

Barn upgrades at weigh-in-motion facility.

**Prior < 2021/22:**

\$0

**Future > 2025/26:**

\$0

**Total Project Cost:**

\$532,902

Phase	Fund Category	Funding Source	2021/22	2022/23	2023/24	2024/25	2025/26	Total
CST	DWS	State 100%	\$0	\$0	\$0	\$0	\$532,902	\$532,902
<b>Total:</b>			<b>\$0</b>	<b>\$0</b>	<b>\$0</b>	<b>\$0</b>	<b>\$532,902</b>	<b>\$532,902</b>



# U.S. Route (U.S.) Projects





**Project:**

SR 45 (U.S. 41) From  
Southwest 110th Street to  
North of SR 40

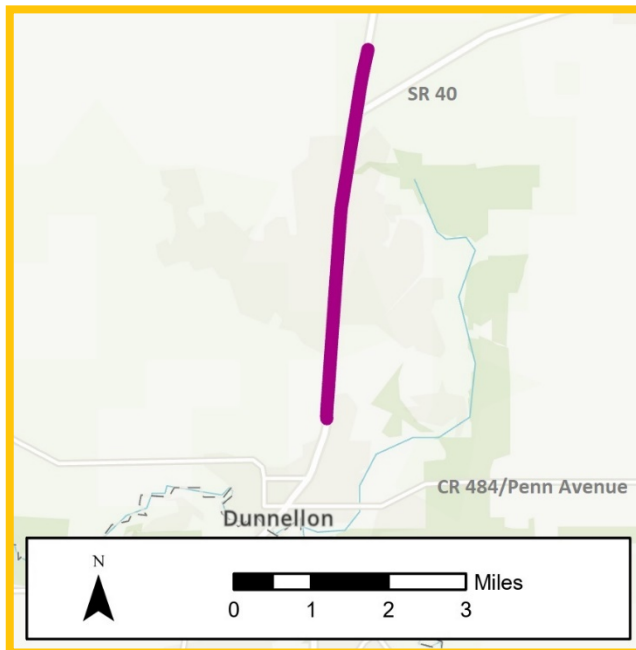
Project Type: Roadway Capacity

FM Number: 2386481

Lead Agency: FDOT

Length: 4.2 miles

L RTP (Page#): Goal 1, Objective 1.2, 1.4 (14);  
Goal 2, Objective 2.2, 2.3 (14);  
Goal 3, Objective 3.2 (14)

**Description:**

Capacity expansion project to widen U.S. 41 from two to four lanes, including a grass median, paved shoulders, sidewalks, driveway reconstruction and full and directional median openings. The projects is funded for construction in FY 2023/24.

**Prior < 2021/22:**

\$27,964,951

**Future > 2025/26:**

\$0

**Total Project Cost:**

\$72,176,219

Phase	Fund Category	Funding Source	2021/22	2022/23	2023/24	2024/25	2025/26	Total
CST	DIH	State 100%	\$0	\$0	\$54,150	\$0	\$0	\$54,150
CST	SL	Federal	\$0	\$0	\$8,337,257	\$0	\$0	\$8,337,257
CST	SN	Federal	\$0	\$0	\$2,706,657	\$0	\$0	\$2,706,657
CST	DDR	State 100%	\$0	\$0	\$24,085,930	\$0	\$144,355	\$24,230,285
CST	DS	State 100%	\$0	\$0	\$8,882,919	\$0	\$0	\$8,882,919
<b>Total:</b>			<b>\$0</b>	<b>\$0</b>	<b>\$44,066,913</b>	<b>\$0</b>	<b>\$144,355</b>	<b>\$44,211,268</b>



**Project:**SR 35 (U.S. 301) Dallas Pond  
Redesign

Project Type:

Drainage

FM Number:

4112565

Lead Agency:

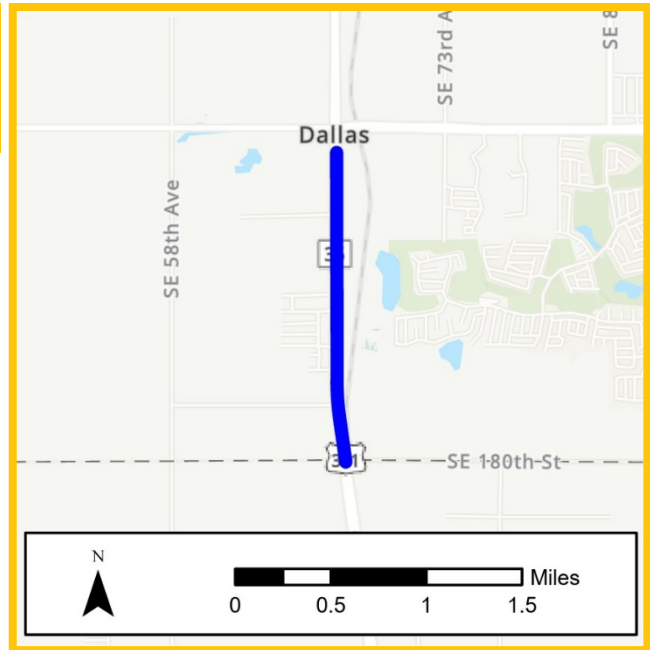
FDOT

Length:

1.4 miles

LRTP (Page#):

Goal 6: Objective 6.3 (15)

**Description:**

Redesign Dallas Pond, which is currently out of compliance, for water quality treatment and extension of the outfall. Acquisition of the drainage easement for future maintenance of the complete drainage system.

**Prior < 2021/22:****Future > 2025/26:****Total Project Cost:**

\$571,286

\$0

\$1,108,665

Phase	Fund Category	Funding Source	2021/22	2022/23	2023/24	2024/25	2025/26	Total
ROW	DDR	State 100%	\$120,000	\$43,520	\$0	\$0	\$0	\$163,520
CST	DDR	State 100%	\$318,667	\$0	\$0	\$0	\$0	\$318,667
CST	DIH	State 100%	\$13,229	\$0	\$0	\$0	\$0	\$13,229
CST	DS	State 100%	\$41,963	\$0	\$0	\$0	\$0	\$41,963
<b>Total:</b>			<b>\$493,859</b>	<b>\$43,520</b>	<b>\$0</b>	<b>\$0</b>	<b>\$0</b>	<b>\$537,379</b>

## Project: U.S. 441 at SR 464

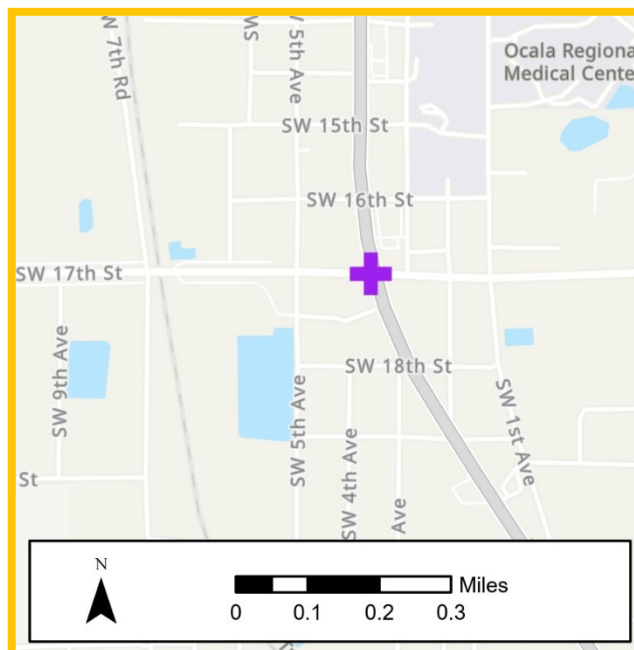
Project Type: Intersection/Turn Lane

FM Number: 4336601

Lead Agency: FDOT

Length: 0.4 miles

L RTP (Page#): Goal 3, Objective 3.2 (14);  
Goal 6: Objectives 6.1, 6.5 (15)



## Description:

Traffic operational improvements at the Pine Avenue/SE 17th Street intersection, including addition of a northbound left turn lane and a modified northbound right turn lane.

Prior < 2021/22: \$1,215,178      Future > 2025/26: \$0      Total Project Cost: \$4,809,421

Phase	Fund Category	Funding Source	2021/22	2022/23	2023/24	2024/25	2025/26	Total
PE	DDR	State 100%	\$0	\$0	\$0	\$160,000	\$0	\$160,000
ROW	DDR	State 100%	\$259,835	\$0	\$0	\$0	\$0	\$259,835
CST	DDR	State 100%	\$0	\$0	\$0	\$0	\$3,145,708	\$3,145,708
CST	DIH	State 100%	\$0	\$0	\$0	\$0	\$28,700	\$28,700
<b>Total:</b>			<b>\$259,835</b>	<b>\$0</b>	<b>\$0</b>	<b>\$160,000</b>	<b>\$3,174,408</b>	<b>\$3,594,243</b>

**Project:** U.S. 27/U.S. 441/Abshiver  
Boulevard at CR 42

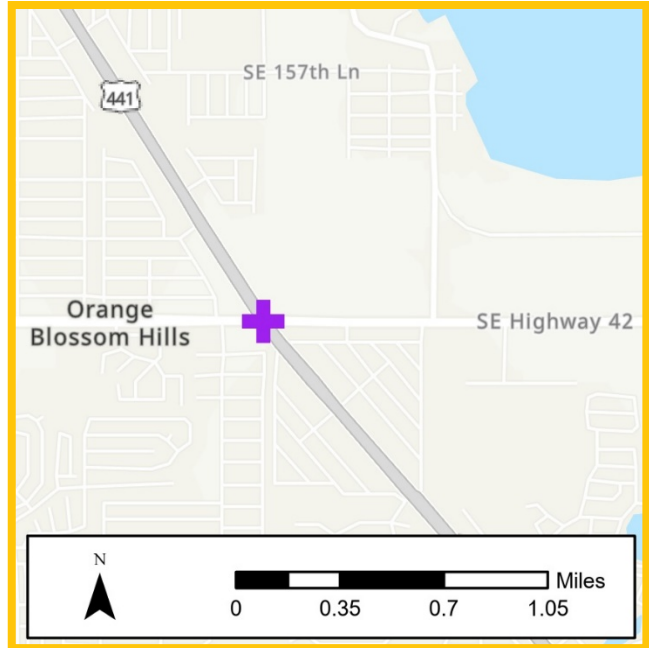
**Project Type:** Intersection

**FM Number:** 4456881

**Lead Agency:** FDOT

**Length:** 0.1 miles

**L RTP (Page#):** Goal 3, Objective 3.2 (14);  
Goal 6: Objective 6.5 (15)



**Description:**

Traffic signals and operational improvements at the intersection.

**Prior < 2021/22:**      **Future > 2025/26:**      **Total Project Cost:**  
\$347,000                      \$0                      \$701,514

Phase	Fund Category	Funding Source	2021/22	2022/23	2023/24	2024/25	2025/26	Total
CST	ACSS	Federal	\$0	\$354,514	\$0	\$0	\$0	\$354,514
<b>Total:</b>			<b>\$0</b>	<b>\$354,514</b>	<b>\$0</b>	<b>\$0</b>	<b>\$0</b>	<b>\$354,514</b>

**Project:**

U.S. 301/U.S. 441 (The Y),  
South of Split to North of  
Split

Project Type: Landscaping

FM Number: 4437301

Lead Agency: FDOT

Length: 2.3 miles

L RTP (Page#): Goal 6: Objective 6.3 (15)

SIS Project

**Description:**

Landscaping between the two roadways within the Split area of U.S. 301 and U.S. 441.

**Prior < 2021/22:**

\$0

**Future > 2025/26:**

\$0

**Total Project Cost:**

\$372,839

Phase	Fund Category	Funding Source	2021/22	2022/23	2023/24	2024/25	2025/26	Total
CST	DDR	State 100%	\$362,579	\$0	\$0	\$0	\$0	\$362,579
CST	DIH	State 100%	\$10,260	\$0	\$0	\$0	\$0	\$10,260
<b>Total:</b>			<b>\$372,839</b>	<b>\$0</b>	<b>\$0</b>	<b>\$0</b>	<b>\$0</b>	<b>\$372,839</b>

**Project:**

U.S. 41 North/South Williams  
Street from Brittan Alexander  
Bridge to River Road

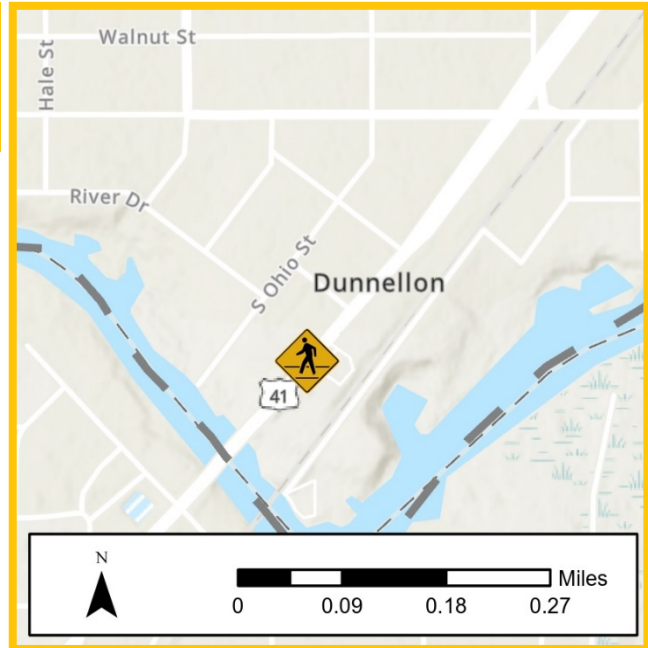
Project Type: Safety

FM Number: 4456871

Lead Agency: FDOT

Length: 0.1 miles

L RTP (Page#): Goal 3: Objective 3.2 (14)

**Description:**

Installation of a pedestrian hybrid beacon and construction of a directional median mid-block crossing in Dunnellon.

**Prior < 2021/22:**

\$542,630

**Future > 2025/26:**

\$0

**Total Project Cost:**

\$1,094,126

Phase	Fund Category	Funding Source	2021/22	2022/23	2023/24	2024/25	2025/26	Total
ROW	DDR	State 100%	\$0	\$30,000	\$0	\$0	\$0	\$30,000
CST	ACSS	Federal	\$0	\$0	\$0	\$521,496	\$0	\$521,496
<b>Total:</b>			<b>\$0</b>	<b>\$30,000</b>	<b>\$0</b>	<b>\$521,496</b>	<b>\$0</b>	<b>\$551,496</b>

**Project:**U.S. 441 from SR 40 to SR  
40A (SW Broadway)

Project Type:

Intersection/Turn Lane

FM Number:

4336611

Lead Agency:

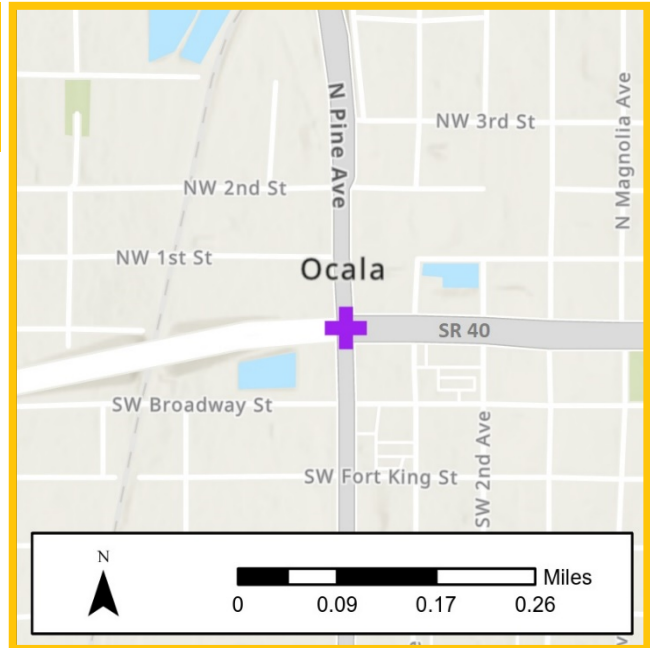
FDOT

Length:

0.4 miles

LRTP (Page#):

Goal 6: Objectives 6.1, 6.5 (15)

**Description:**

Extend the northbound left-turn queue south to Broadway Street to increase storage capacity of the intersection.

**Prior < 2021/22:**

\$1,515,347

**Future > 2025/26:**

\$0

**Total Project Cost:**

\$5,122,769

Phase	Fund Category	Funding Source	2021/22	2022/23	2023/24	2024/25	2025/26	Total
CST	ACSL	Federal	\$812,948	\$0	\$0	\$0	\$0	\$812,948
ROW	DDR	State 100%	\$328,639	\$197,000	\$106,879	\$0	\$0	\$632,518
CST	DDR	State 100%	\$532,480	\$18,234	\$0	\$0	\$0	\$550,714
PE	DIH	State 100%	\$11,744	\$0	\$0	\$0	\$0	\$11,744
ROW	DIH	State 100%	\$28,714	\$0	\$0	\$0	\$0	\$28,714
ROW	DS	State 100%	\$2,801	\$0	\$0	\$0	\$0	\$2,801
CST	LF	Local	\$598,113	\$0	\$0	\$0	\$0	\$598,113
CST	SL	Federal	\$969,870	\$0	\$0	\$0	\$0	\$969,870
<b>Total:</b>			<b>\$3,285,309</b>	<b>\$215,234</b>	<b>\$106,879</b>	<b>\$0</b>	<b>\$0</b>	<b>\$3,607,422</b>



**Project:**

SR 200 (U.S. 301) from South  
of NE 175th Street to the  
Alachua County Line

Project Type:

Resurfacing

FM Number:

4452121

Lead Agency:

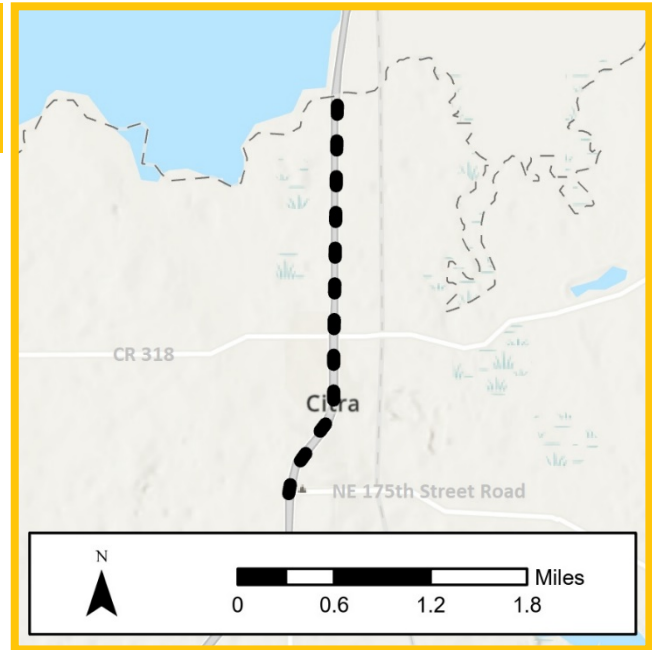
FDOT

Length:

2.4 miles

LRTP (Page#):

Goal 6: Objectives 6.2, 6.3 (15)



SIS Project

**Description:**

Resurfacing of U.S. 301 in northern Marion County.

**Prior < 2021/22:**

\$0

**Future > 2025/26:**

\$0

**Total Project Cost:**

\$6,166,256

Phase	Fund Category	Funding Source	2021/22	2022/23	2023/24	2024/25	2025/26	Total
PE	ACSA	Federal	\$813,000	\$0	\$0	\$0	\$0	\$813,000
PE	DIH	State 100%	\$10,000	\$0	\$0	\$0	\$0	\$10,000
CST	DDR	State 100%	\$0	\$0	\$5,333,256	\$0	\$0	\$5,333,256
CST	DIH	State 100%	\$0	\$0	\$10,000	\$0	\$0	\$10,000
<b>Total:</b>			<b>\$823,000</b>	<b>\$0</b>	<b>\$5,343,256</b>	<b>\$0</b>	<b>\$0</b>	<b>\$6,166,256</b>

**Project:**

SR 35/U.S. 301 from North of  
CR 42 to North of SE 144th  
Place Road

Project Type:

Resurfacing

FM Number:

4453021

Lead Agency:

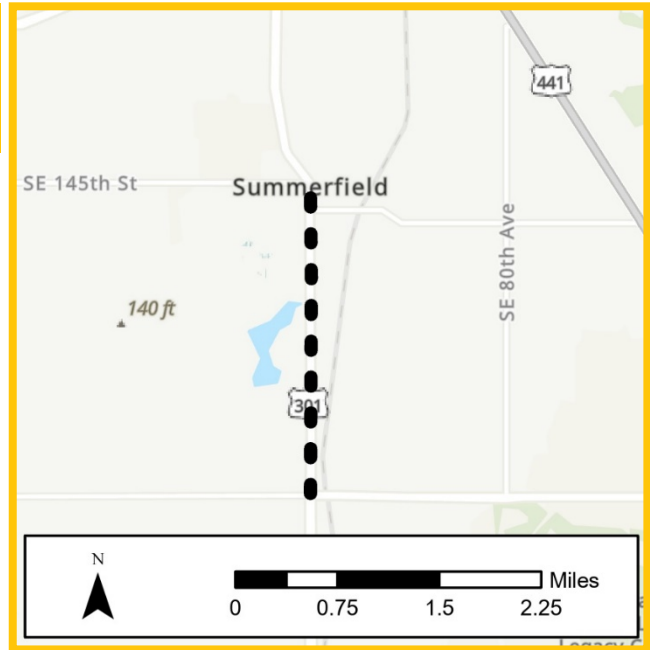
FDOT

Length:

2.2 miles

LRTP (Page#):

Goal 6: Objectives 6.2, 6.3 (15)

**Description:**

Resurfacing of U.S. 301.

**Prior < 2021/22:**

\$0

**Future > 2025/26:**

\$0

**Total Project Cost:**

\$3,774,255

Phase	Fund Category	Funding Source	2021/22	2022/23	2023/24	2024/25	2025/26	Total
PE	DDR	State 100%	\$546,000	\$0	\$0	\$0	\$0	\$546,000
PE	DIH	State 100%	\$10,000	\$0	\$0	\$0	\$0	\$10,000
CST	DDR	State 100%	\$0	\$0	\$3,208,255	\$0	\$0	\$3,208,255
CST	DIH	State 100%	\$0	\$0	\$10,000	\$0	\$0	\$10,000
<b>Total:</b>			<b>\$556,000</b>	<b>\$0</b>	<b>\$3,218,255</b>	<b>\$0</b>	<b>\$0</b>	<b>\$3,774,255</b>



# State and Local Projects





**Project:**CR 42 at SE 182nd Avenue  
Road**Project Type:**

Intersection/Turn Lane

**FM Number:**

4348441

**Lead Agency:**

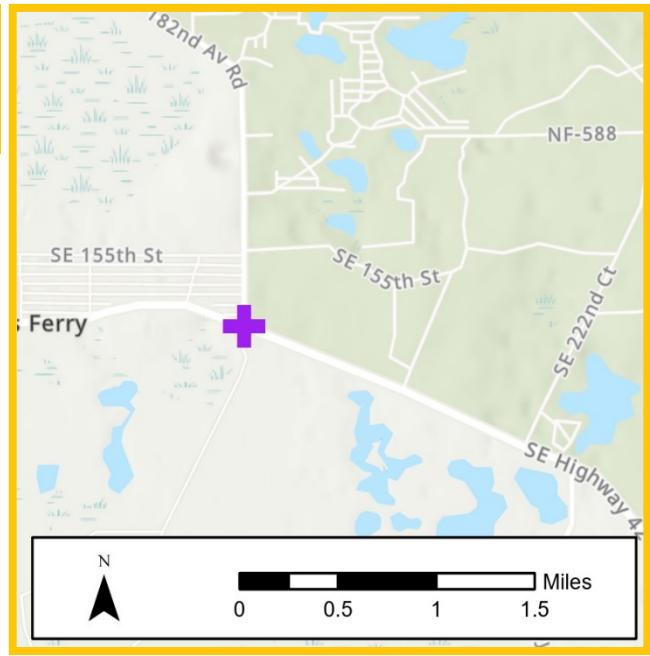
FDOT, Marion County

**Length:**

0.3 miles

**L RTP (Page#):**

Goal 6: Objectives 6.1, 6.5 (15)

**Description:**

Construction of the eastbound left turn lane on CR 42 at the intersection with 182nd Avenue Road.

**Prior < 2021/22:**

\$46,012

**Future > 2025/26:**

\$0

**Total Project Cost:**

\$453,212

Phase	Fund Category	Funding Source	2021/22	2022/23	2023/24	2024/25	2025/26	Total
CST	ACSS	Federal	\$407,200	\$0	\$0	\$0	\$0	\$407,200
<b>Total:</b>			<b>\$407,200</b>	<b>\$0</b>	<b>\$0</b>	<b>\$0</b>	<b>\$0</b>	<b>\$407,200</b>

**Project:**CR 484 from SW 20th Avenue  
to CR 475A (SIS Project)

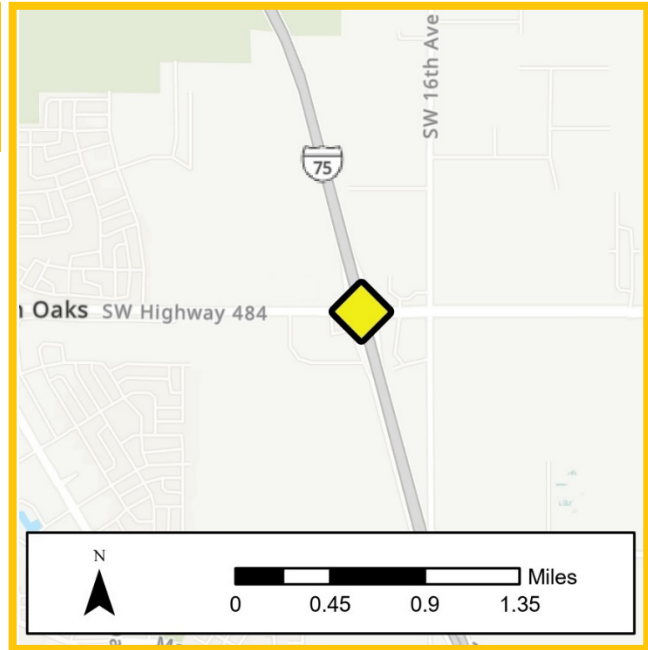
Project Type: Interchange/Intersection

FM Number: 4336511

Lead Agency: FDOT

Length: 0.7 miles

L RTP (Page#): Goal 1, Objectives 1.2, 1.4 (14);  
 Goal 2, Objectives 2.1, 2.3 (14);  
 Goal 3, Objectives 3.2, 3.4 (14);  
 Goal 6, Objectives 6.1, 6.3, 6.5 (15)

**Description:**

Addition of turn lanes and turn lane extensions at the CR 484 interchange with I-75 and the CR 484/CR 475A intersection. Reconstruct westbound through lanes and modify the I-75 bridge to accommodate the widening. Bicycle and pedestrian facilities also part of project. Project will improve traffic flow and safety.

**Prior < 2021/22:****Future > 2025/26:****Total Project Cost:**

\$6,216,651

\$0

\$21,519,132

Phase	Fund Category	Funding Source	2021/22	2022/23	2023/24	2024/25	2025/26	Total
CST	ACFP	Federal	\$9,273,893	\$0	\$48,735	\$0	\$0	\$9,322,628
RRU	ACSN	Federal	\$602,554	\$0	\$0	\$0	\$0	\$602,554
ROW	ACSN	Federal	\$787,042	\$0	\$0	\$0	\$0	\$787,042
CST	ACSN	Federal	\$429,723	\$0	\$0	\$0	\$0	\$429,723
RRU	LF	Local	\$817,040	\$0	\$0	\$0	\$0	\$817,040
CST	LF	Local	\$21,958	\$0	\$0	\$0	\$0	\$21,958
RRU	SL	Federal	\$997,069	\$0	\$0	\$0	\$0	\$997,069
ROW	SL	Federal	\$311,997	\$0	\$0	\$0	\$0	\$311,997
RRU	SN	Federal	\$795,284	\$0	\$0	\$0	\$0	\$795,284
ROW	SN	Federal	\$906,561	\$0	\$0	\$0	\$0	\$906,561
CST	SN	Federal	\$310,625	\$0	\$0	\$0	\$0	\$310,625
<b>Total:</b>			<b>\$15,253,746</b>	<b>\$0</b>	<b>\$48,735</b>	<b>\$0</b>	<b>\$0</b>	<b>\$15,302,481</b>

**Project:**

CR 484 from SW 20th Avenue  
to CR 475A (SIS Project)  
Landscaping

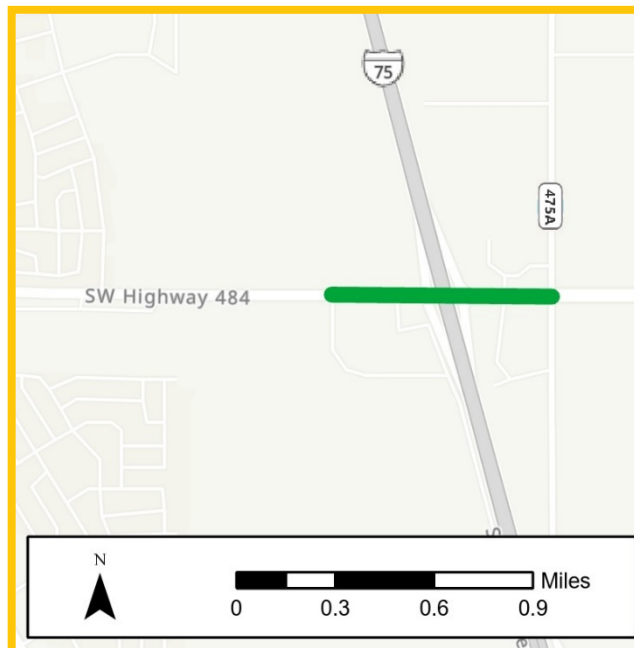
Project Type: Interchange/Intersection

FM Number: 4336514

Lead Agency: FDOT

Length: 0.7 miles

L RTP (Page#): Goal 1, Objectives 1.2, 1.4 (14);  
Goal 2, Objectives 2.1, 2.3 (14);  
Goal 3, Objectives 3.2, 3.4 (14);  
Goal 6, Objectives 6.1, 6.3, 6.5 (15)

**Description:**

Landscaping in support of project 4336511.

**Prior < 2021/22:**

\$0

**Future > 2025/26:**

\$0

**Total Project Cost:**

\$223,370

Phase	Fund Category	Funding Source	2021/22	2022/23	2023/24	2024/25	2025/26	Total
PE	SN	Federal	\$60,000	\$0	\$0	\$0	\$0	\$60,000
CST	SN	Federal	\$0	\$163,370	\$0	\$0	\$0	\$163,370
<b>Total:</b>			<b>\$60,000</b>	<b>\$163,370</b>	<b>\$0</b>	<b>\$0</b>	<b>\$0</b>	<b>\$223,370</b>



**Project:**

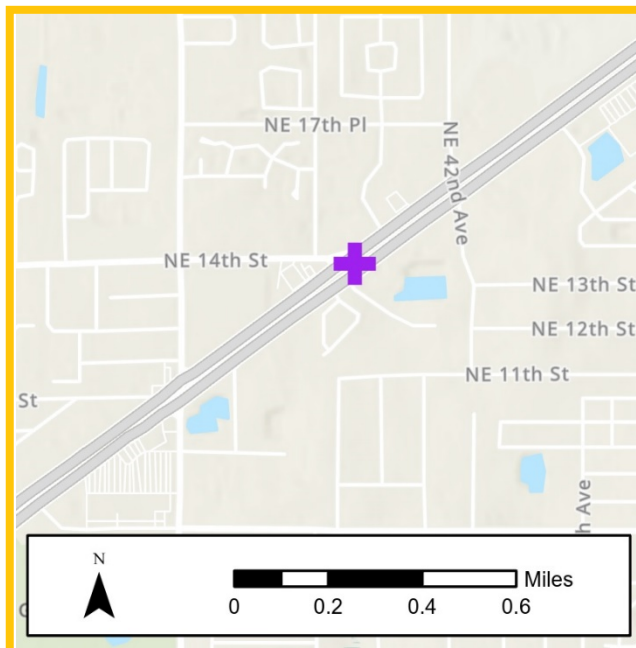
East SR 40 at SR 492 (NE 14th Street)

Project Type: Intersection

FM Number: 4458001

Lead Agency: FDOT

Length: 0.12 miles

LRTP (Page#): Goal 3: Objective 3.2 (14);  
Goal 6: Objective 6.5 (15)**Description:**

Replace traffic signals and install pedestrian signals and crosswalks at the intersection.

**Prior < 2021/22:**

\$480,000

**Future > 2025/26:**

\$0

**Total Project Cost:**

\$1,467,415

Phase	Fund Category	Funding Source	2021/22	2022/23	2023/24	2024/25	2025/26	Total
CST	ACSS	Federal	\$899,215	\$0	\$88,200	\$0	\$0	\$987,415
<b>Total:</b>			<b>\$899,215</b>	<b>\$0</b>	<b>\$88,200</b>	<b>\$0</b>	<b>\$0</b>	<b>\$987,415</b>

**Project:**

SE Abshier Boulevard from SE  
Hames Road to North of SE  
Agnew Road

Project Type: Intersection

FM Number: 4457011

Lead Agency: FDOT

Length: 0.2 miles

L RTP (Page#): Goal 6: Objective 6.5 (15)

**Description:**

Traffic signal replacement and maintenance at the intersection.

**Prior < 2021/22:**

\$639,980

**Future > 2025/26:**

\$0

**Total Project Cost:**

\$1,966,675

Phase	Fund Category	Funding Source	2021/22	2022/23	2023/24	2024/25	2025/26	Total
CST	ACSS	Federal	\$0	\$1,010,495	\$0	\$0	\$0	\$1,010,495
CST	DDR	State 100%	\$0	\$316,200	\$0	\$0	\$0	\$316,200
<b>Total:</b>			<b>\$0</b>	<b>\$1,326,695</b>	<b>\$0</b>	<b>\$0</b>	<b>\$0</b>	<b>\$1,326,695</b>

**Project:**

SR 200 Bridges 360044 and  
360059 and SR 40 Bridge  
360055 Deck Rehabilitation

Project Type: Bridge Repair/Rehabilitation

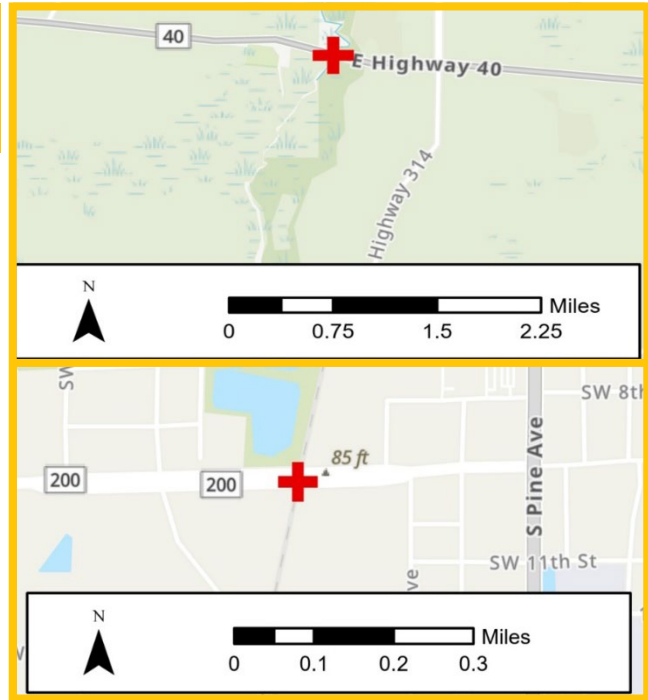
FM Number: 4471371

Lead Agency: FDOT

Length: 0.54 miles

L RTP (Page#): Goal 6: Objectives 6.2, 6.3 (15)

SIS Project

**Description:**

Bridge and bridge deck repair and rehabilitation. This includes the bridges 360044 and 360059 on SR 200 west of U.S. 301/Pine Avenue, and the bridge deck 360055 located on SR 40 over the Ocklawaha River.

**Prior < 2021/22:****Future > 2025/26:****Total Project Cost:**

\$57,368

\$0

\$1,068,049

Phase	Fund Category	Funding Source	2021/22	2022/23	2023/24	2024/25	2025/26	Total
PE	DIH	State 100%	\$2,000	\$0	\$0	\$0	\$0	\$2,000
CST	BRRP	State 100%	\$1,006,629	\$0	\$0	\$0	\$0	\$1,006,629
CST	DIH	State 100%	\$2,052	\$0	\$0	\$0	\$0	\$2,052
<b>Total:</b>			<b>\$1,010,681</b>	<b>\$0</b>	<b>\$0</b>	<b>\$0</b>	<b>\$0</b>	<b>\$1,010,681</b>

**Project:**

SR 200 from I-75 to U.S. 301

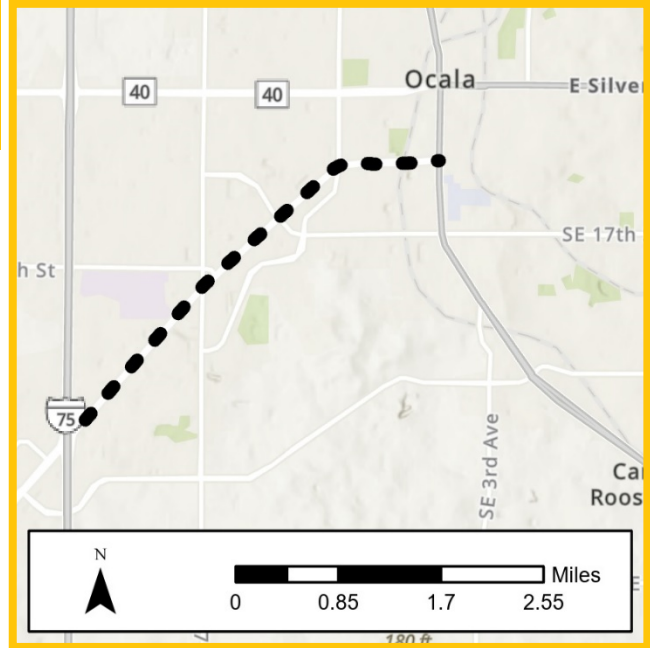
Project Type: Resurfacing

FM Number: 4392341

Lead Agency: FDOT

Length: 3.3 miles

L RTP (Page#): Goal 6: Objectives 6.2, 6.3 (15)

**Description:**

Resurfacing of SR 200 (SW College Road) from I-75 to U.S. 301 (Pine Avenue).

**Prior < 2021/22:**      **Future > 2025/26:**      **Total Project Cost:**

\$1,641,065                      \$0                      \$8,421,926

Phase	Fund Category	Funding Source	2021/22	2022/23	2023/24	2024/25	2025/26	Total
CST	SA	Federal	\$0	\$5,981,172	\$0	\$0	\$0	\$5,981,172
CST	SL	Federal	\$0	\$662,822	\$0	\$0	\$0	\$662,822
CST	DDR	State 100%	\$0	\$126,327	\$0	\$0	\$0	\$126,327
CST	DIH	State 100%	\$0	\$10,540	\$0	\$0	\$0	\$10,540
<b>Total:</b>			<b>\$0</b>	<b>\$6,780,861</b>	<b>\$0</b>	<b>\$0</b>	<b>\$0</b>	<b>\$6,780,861</b>

**Project:**SR 326 from NW 12th Avenue  
to SR 40

Project Type:

Resurfacing

FM Number:

4452171

Lead Agency:

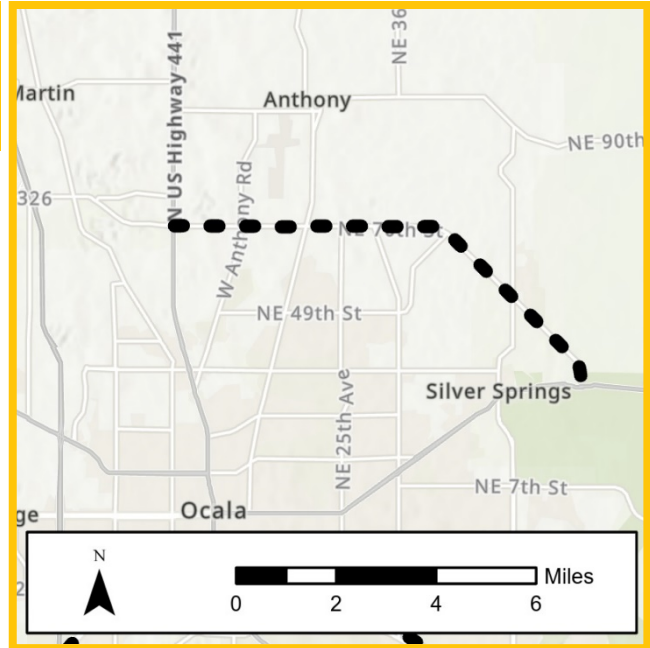
FDOT

Length:

8.4 miles

LRTP (Page#):

Goal 6: Objectives 6.2, 6.3 (15)

**Description:**

Resurfacing of SR 326 from NW 12th Avenue to SR 40.

**Prior < 2021/22:**

\$970,000

**Future > 2025/26:**

\$0

**Total Project Cost:**

\$9,639,722

Phase	Fund Category	Funding Source	2021/22	2022/23	2023/24	2024/25	2025/26	Total
CST	NHRE	Federal	\$0	\$6,259,321	\$0	\$0	\$0	\$6,259,321
CST	SL	Federal	\$0	\$949,420	\$0	\$0	\$0	\$949,420
CST	DDR	State 100%	\$0	\$1,450,441	\$0	\$0	\$0	\$1,450,441
CST	DIH	State 100%	\$0	\$10,540	\$0	\$0	\$0	\$10,540
<b>Total:</b>			<b>\$0</b>	<b>\$8,669,722</b>	<b>\$0</b>	<b>\$0</b>	<b>\$0</b>	<b>\$8,669,722</b>

**Project:**SR 40 from End of Four Lanes  
to East of CR 314A

Project Type: Roadway Capacity

FM Number: 4106742

Lead Agency: FDOT

Length: 5.3 miles

L RTP (Page#): Goal 1, Objective 1.2, 1.4 (14);  
 Goal 2, Objectives 2.2, 2.3 (14);  
 Goal 3, Objectives 3.2, 3.3 (14);  
 Goal 5, Objective 5.4 (15)

**SIS Project****Description:**

Reconstruction and widening of SR 40 to include the addition of 12-foot wide lanes in each direction, separated by a 40-foot grass median. A 12-foot wide multi-use trail will be located along the north side of SR 40. The Ocklawaha River Bridge will be replaced with two low profile bridges. Wildlife crossings will be provided along the corridor.

**Prior < 2021/22:****Future > 2025/26:****Total Project Cost:**

\$14,373,406

\$146,552,836

\$162,149,801

Phase	Fund Category	Funding Source	2021/22	2022/23	2023/24	2024/25	2025/26	Total
PE	ACSA	Federal	\$15,000	\$0	\$0	\$0	\$0	\$15,000
ROW	ACSN	Federal	\$303,493	\$0	\$0	\$0	\$0	\$303,493
ROW	DS	State 100%	\$30,000	\$0	\$0	\$0	\$0	\$30,000
ROW	GFSN	Federal	\$350,276	\$0	\$0	\$0	\$0	\$350,276
PE	SA	Federal	\$13,846	\$0	\$0	\$0	\$0	\$13,846
ROW	SL	Federal	\$105,632	\$0	\$0	\$0	\$0	\$105,632
ROW	SN	Federal	\$405,312	\$0	\$0	\$0	\$0	\$405,312
<b>Total:</b>			<b>\$1,223,559</b>	<b>\$0</b>	<b>\$0</b>	<b>\$0</b>	<b>\$0</b>	<b>\$1,223,559</b>



**Project:**

NW 10th/NE 14th Street (SR 492) to NE 25th Avenue

Project Type: Traffic Signals

FM Number: 4476031

Lead Agency: FDOT

Length: 0.2 miles

LRTP (Page#): Goal 6: Objective 6.5 (15)

**Description:**

Replacement of traffic signals.

**Prior < 2021/22:**

\$5,000

**Future > 2025/26:**

\$0

**Total Project Cost:**

\$1,258,199

Phase	Fund Category	Funding Source	2021/22	2022/23	2023/24	2024/25	2025/26	Total
PE	ACSL	Federal	\$410,000	\$0	\$0	\$0	\$0	\$410,000
CST	ACSS	Federal	\$0	\$0	\$664,504	\$0	\$0	\$664,504
CST	LF	Local	\$0	\$0	\$178,695	\$0	\$0	\$178,695
<b>Total:</b>			<b>\$410,000</b>	<b>\$0</b>	<b>\$843,199</b>	<b>\$0</b>	<b>\$0</b>	<b>\$1,253,199</b>

**Project:**NW 9th Street at Railroad  
Crossing #627174G

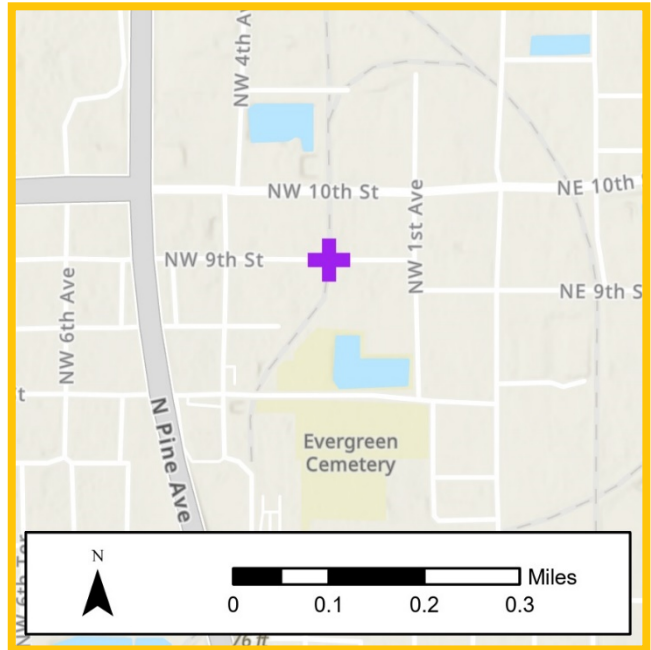
Project Type: Rail Safety

FM Number: 4483891

Lead Agency: FDOT

Length: 0 miles

LRTP (Page#): Goal 3: Objective 3.4 (14)

**Description:**

Railroad safety project at the crossing with NW 9th Street in Ocala.

Prior &lt; 2021/22:

\$0

Future &gt; 2025/26:

\$0

Total Project Cost:

\$207,629

Phase	Fund Category	Funding Source	2021/22	2022/23	2023/24	2024/25	2025/26	Total
RRU	RHH	Federal	\$207,629	\$0	\$0	\$0	\$0	\$207,629
<b>Total:</b>			<b>\$207,629</b>	<b>\$0</b>	<b>\$0</b>	<b>\$0</b>	<b>\$0</b>	<b>\$207,629</b>

**Project:**

SR 40 Intersections at SW  
40th Avenue and SW 27th  
Avenue

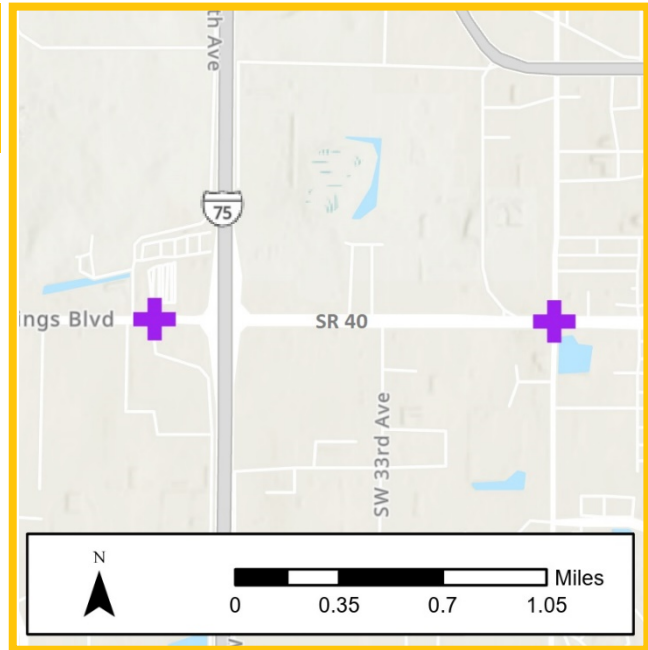
Project Type: Intersection/Turn Lane

FM Number: 4336521

Lead Agency: FDOT

Length: 1.3 miles

L RTP (Page#): Goal 6, Objectives 6.1, 6.5 (15)

**Description:**

Improvement of traffic operations at the intersections by extending left turn lanes along both directions at the I-75 interchange; dual left-turn lanes and a right turn lane for the northbound and southbound I-75 ramps; create dual left turn lanes to all approaches at the SW 27th Avenue intersection and an exclusive right turn lane for eastbound SR 40 onto southbound SW 27th Avenue.

**Prior < 2021/22:** \$2,319,168      **Future > 2025/26:** \$0      **\*Total Project Cost:** \$6,599,377

Phase	Fund Category	Funding Source	2021/22	2022/23	2023/24	2024/25	2025/26	Total
PE	DDR	State 100%	\$0	\$0	\$0	\$0	\$0	\$0
PE	DIH	State 100%	\$8,127	\$0	\$0	\$0	\$0	\$8,127
ROW	DIH	State 100%	\$37,428	\$32,000	\$0	\$0	\$0	\$69,428
PE	DS	State 100%	\$0	\$0	\$0	\$0	\$0	\$0
ROW	SL	Federal	\$1,699,654	\$1,650,000	\$600,000	\$253,000	\$0	\$4,202,654
<b>Total:</b>			<b>\$1,745,209</b>	<b>\$1,682,000</b>	<b>\$600,000</b>	<b>\$253,000</b>	<b>\$0</b>	<b>\$4,280,209</b>

\*Total project cost is estimated to be \$10.1 million, which includes additional future funding required to complete construction, funding identified in prior years, and/or funding in the current five-year TIP.

**Project:**

SR 464 from SR 500 (U.S. 27/U.S. 301) to SR 35

Project Type:

Resurfacing

FM Number:

4411411

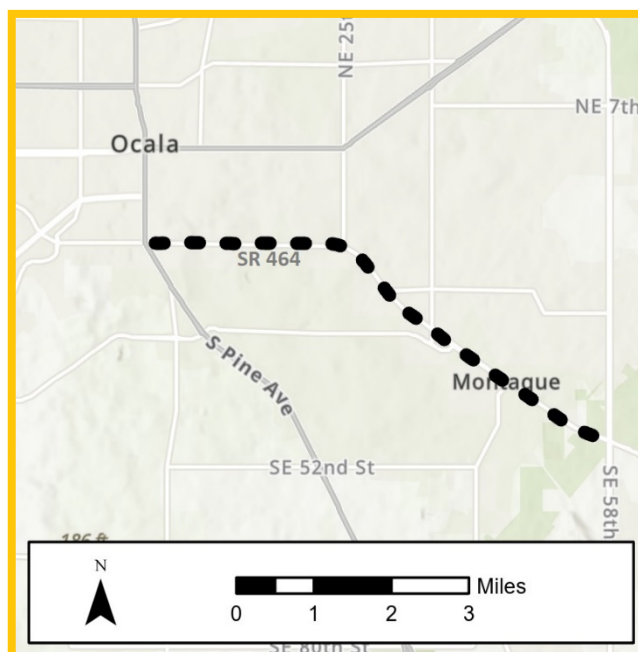
Lead Agency:

FDOT

Length:

5.9 miles

LRTP (Page#):

Goal 1: Objectives 1.2, 1.4 (14);  
Goal 6, Objectives 6.2, 6.3 (15)**Description:**

Resurfacing of SR 464 (SE 17th Avenue, SE Maricamp Road), including traffic signal upgrades, Americans with Disability Act (ADA) improvements, intersection street lighting, bus stop improvements, sidewalk installation and addition of bike lanes and paved shoulders.

**Prior < 2021/22:**

\$2,708,433

**Future > 2025/26:**

\$0

**Total Project Cost:**

\$19,210,874

Phase	Fund Category	Funding Source	2021/22	2022/23	2023/24	2024/25	2025/26	Total
CST	SA	Federal	\$0	\$14,488,789	\$0	\$0	\$0	\$14,488,789
CST	SL	Federal	\$0	\$2,013,652	\$0	\$0	\$0	\$2,013,652
<b>Total:</b>			<b>\$0</b>	<b>\$16,502,441</b>	<b>\$0</b>	<b>\$0</b>	<b>\$0</b>	<b>\$16,502,441</b>



# Bicycle and Pedestrian Projects





**Project:**

SR 40/Silver Springs Boulevard  
from NW 27th Avenue to SW  
7th Avenue

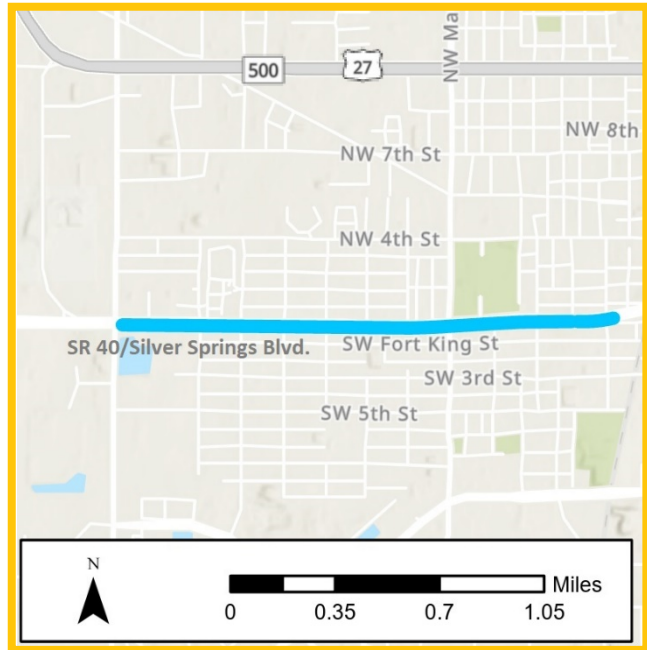
Project Type: Sidewalk

FM Number: 4375962

Lead Agency: FDOT

Length: 1.4 miles

L RTP (Page#): Goal 1: Objectives 1.2, 1.4 (14);  
Goal 3, Objective 3.2 (14)

**Description:**

Construction of sidewalk on SR 40 (Silver Springs Boulevard).

**Prior < 2021/22:**

\$446,000

**Future > 2025/26:**

\$0

**Total Project Cost:**

\$1,359,539

Phase	Fund Category	Funding Source	2021/22	2022/23	2023/24	2024/25	2025/26	Total
CST	SL	Federal	\$0	\$902,999	\$0	\$0	\$0	\$902,999
CST	DIH	State 100%	\$0	\$10,540	\$0	\$0	\$0	\$10,540
<b>Total:</b>			<b>\$0</b>	<b>\$913,539</b>	<b>\$0</b>	<b>\$0</b>	<b>\$0</b>	<b>\$913,539</b>



**Project:** Citywide Sidewalk Improvements

**Project Type:** Sidewalk

**FM Number:** 4363751

**Lead Agency:** City of Ocala

**Length:** N/A

**LRTP (Page#):** Goal 1: Objectives 1.2, 1.4 (14);  
Goal 3, Objective 3.2 (14)



**Description:** Installation of sidewalks in the City of Ocala.

**Prior < 2021/22:**      **Future > 2025/26:**      **Total Project Cost:**

\$0                              \$0                              \$858,950

Phase	Fund Category	Funding Source	2021/22	2022/23	2023/24	2024/25	2025/26	Total
CST	SL	Federal	\$32,366	\$0	\$0	\$0	\$0	\$32,366
CST	TALT	Federal	\$826,584	\$0	\$0	\$0	\$0	\$826,584
Total:			\$858,950	\$0	\$0	\$0	\$0	\$858,950

**Project:** Citywide Sidewalk Improvements

Project Type: Sidewalk

FM Number: 4363752

Lead Agency: FDOT

Length: N/A

L RTP (Page#): Goal 1: Objectives 1.2, 1.4 (14);  
Goal 3, Objective 3.2 (14)


**Description:**

Installation of sidewalks in the City of Ocala.

**Prior < 2021/22:**      **Future > 2025/26:**      **Total Project Cost:**

\$0                              \$0                              \$114,928

Phase	Fund Category	Funding Source	2021/22	2022/23	2023/24	2024/25	2025/26	Total
CST	ACSA	Federal	\$95,181	\$0	\$0	\$0	\$0	\$95,181
CST	ACSL	Federal	\$19,747	\$0	\$0	\$0	\$0	\$19,747
<b>Total:</b>			<b>\$114,928</b>	<b>\$0</b>	<b>\$0</b>	<b>\$0</b>	<b>\$0</b>	<b>\$114,928</b>

**Project:**

Downtown Ocala Trail from SE  
Osceola Avenue to Silver  
Springs State Park

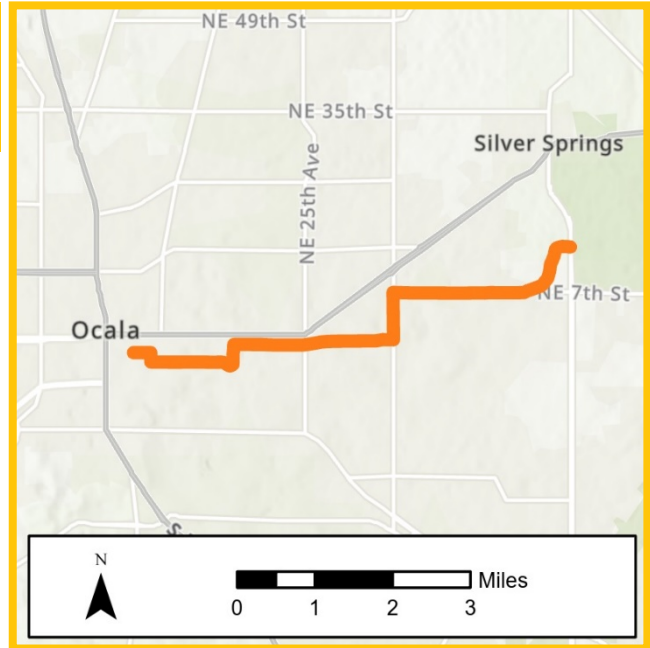
Project Type: Bike Path/Trail

FM Number: 4367561

Lead Agency: City of Ocala

Length: 7 miles

L RTP (Page#): Goal 1: Objectives 1.2, 1.4 (14);  
Goal 3, Objective 3.2 (14);  
Goal 5, Objective 5.4 (15)

**Description:**

Designate and construct an 8-foot to 12-foot multi-use trail from downtown Ocala to Silver Springs State Park. Sections of the trail may be combined with existing roadways used by vehicular traffic.

**Prior < 2021/22:**

\$0

**Future > 2025/26:**

\$0

**\*Total Project Cost:**

\$253,001

Phase	Fund Category	Funding Source	2021/22	2022/23	2023/24	2024/25	2025/26	Total
PE	TALL	Federal	\$0	\$0	\$0	\$253,001	\$0	\$253,001
<b>Total:</b>			<b>\$0</b>	<b>\$0</b>	<b>\$0</b>	<b>\$253,001</b>	<b>\$0</b>	<b>\$253,001</b>

\*Total project cost is estimated to be \$1.25 Million, which includes additional future funding required to complete construction, funding identified in prior years, and/or funding in the current five-year TIP.

**Project:**

Indian Lake Trail from Silver Springs State Park to Indian Lake State Park

**Project Type:**

Bike Path/Trail

**FM Number:**

4367551

**Lead Agency:**

Marion County

**Length:**

4.8 miles

**LRTP (Page#):**

Goal 1: Objectives 1.2, 1.4 (14);  
Goal 5, Objective 5.4 (15)

**Description:**

Construct a 4.8 mile 12-foot wide multi-use trail project to provide direct access to Indian Lake State Park.

**Prior < 2021/22:**

\$0

**Future > 2025/26:**

\$0

**\*Total Project Cost:**

\$155,000

Phase	Fund Category	Funding Source	2021/22	2022/23	2023/24	2024/25	2025/26	Total
PE	TALL	Federal	\$155,000	\$0	\$0	\$0	\$0	\$155,000
<b>Total:</b>			<b>\$155,000</b>	<b>\$0</b>	<b>\$0</b>	<b>\$0</b>	<b>\$0</b>	<b>\$155,000</b>

\*Total project cost is estimated to be \$2,850,000, which includes additional future funding required to complete construction, funding identified in prior years, and/or funding the current five-year TIP.

**Project:** Legacy Elementary School Sidewalks

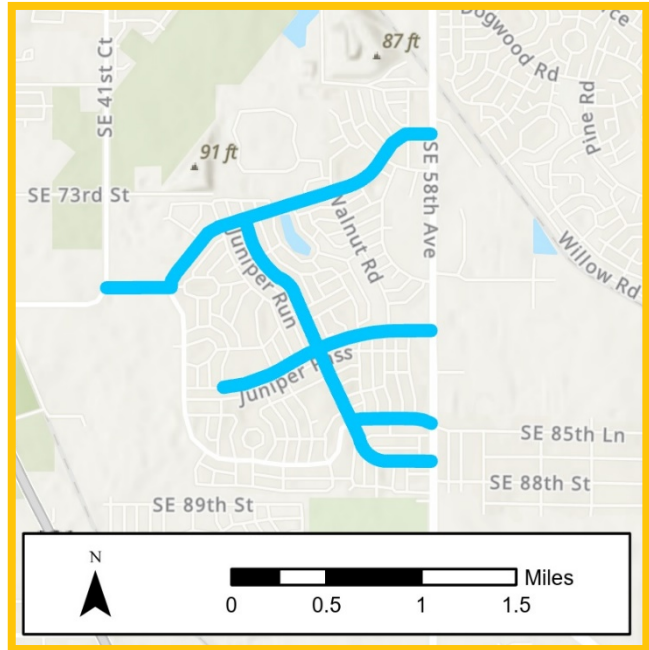
Project Type: Sidewalk

FM Number: 4364743

Lead Agency: Marion County

Length: 5.7 miles

L RTP (Page#): Goal 1: Objectives 1.2, 1.4 (14);  
Goal 3, Objective 3.1 (14)



**Description:**

Construct sidewalks on Larch Road and SE 79th Street. Complete construction of sidewalks on Chestnut Road and Juniper Road.

Prior < 2021/22: \$0      Future > 2025/26: \$0      Total Project Cost: \$1,411,659

Phase	Fund Category	Funding Source	2021/22	2022/23	2023/24	2024/25	2025/26	Total
CST	SL	Federal	\$28,181	\$0	\$0	\$0	\$0	\$28,181
CST	TALT	Federal	\$1,413,478	\$0	\$0	\$0	\$0	\$1,413,478
<b>Total:</b>			<b>\$1,441,659</b>	<b>\$0</b>	<b>\$0</b>	<b>\$0</b>	<b>\$0</b>	<b>\$1,441,659</b>



**Project:** Saddlewood Elementary School  
Sidewalk Improvements

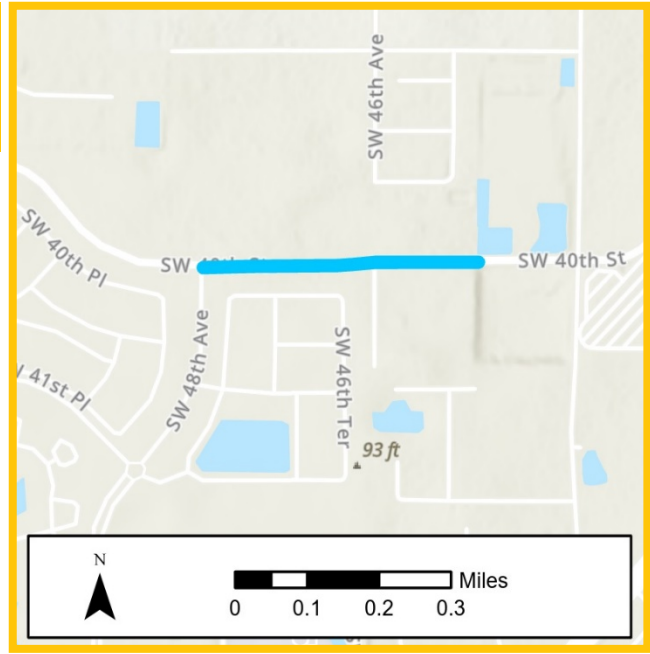
**Project Type:** Sidewalk

**FM Number:** 4364742

**Lead Agency:** Marion County

**Length:** 0.3 miles

**L RTP (Page#):** Goal 1: Objectives 1.2, 1.4 (14);  
Goal 3, Objective 3.1 (14)



**Description:**

Construct 5-foot sidewalk from the Fore Ranch Community to Saddlewood Elementary School to provide for a safe route to school.

**Prior < 2021/22:** \$0      **Future > 2025/26:** \$0      **Total Project Cost:** \$317,096

Phase	Fund Category	Funding Source	2021/22	2022/23	2023/24	2024/25	2025/26	Total
CST	SL	Federal	\$4,455	\$0	\$0	\$0	\$0	\$4,455
CST	TALL	Federal	\$285,794	\$0	\$0	\$0	\$0	\$285,794
CST	TALT	Federal	\$26,847	\$0	\$0	\$0	\$0	\$26,847
<b>Total:</b>			<b>\$317,096</b>	<b>\$0</b>	<b>\$0</b>	<b>\$0</b>	<b>\$0</b>	<b>\$317,096</b>

**Project:**

Marion Oaks-Sunrise/Horizon-  
Marion Oaks Golf Way to  
Marion Oaks Manor

Project Type:

Sidewalk

FM Number:

4408801

Lead Agency:

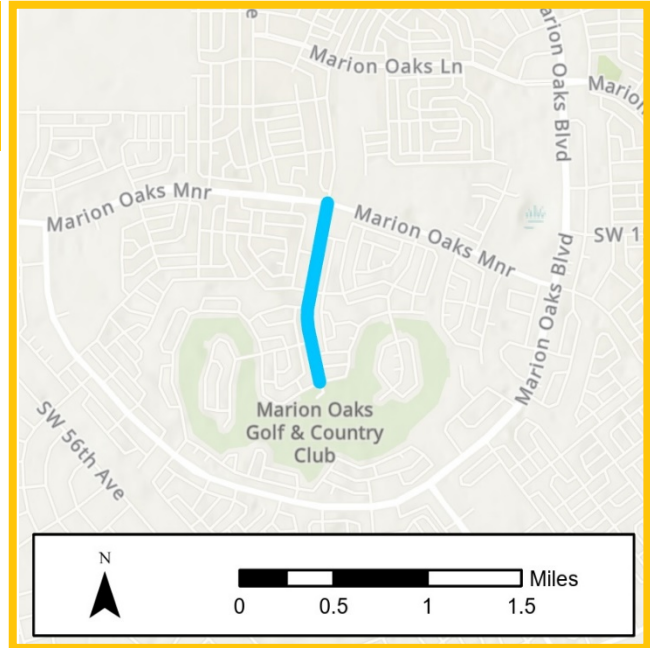
Marion County

Length:

1 mile

LRTP (Page#):

Goal 1: Objectives 1.2, 1.4 (14)

**Description:**

Construct a 5-foot sidewalk from the Marion Oaks Country Club to Marion Oaks Manor.

Prior &lt; 2021/22:

\$0

Future &gt; 2025/26:

\$0

\*Total Project Cost:

\$36,210

Phase	Fund Category	Funding Source	2021/22	2022/23	2023/24	2024/25	2025/26	Total
PE	TALL	Federal	\$35,605	\$0	\$0	\$0	\$0	\$35,605
PE	TALT	Federal	\$605	\$0	\$0	\$0	\$0	\$605
<b>Total:</b>			<b>\$36,210</b>	<b>\$0</b>	<b>\$0</b>	<b>\$0</b>	<b>\$0</b>	<b>\$36,210</b>

\*Total project cost is estimated to be \$495,000, which includes additional future funding required to complete construction, funding identified in prior years, and/or funding in the current five-year TIP.

**Project:**

Pruitt Trail from SR 200 to Pruitt Trailhead

Project Type: Bike Path and Trail

FM Number: 4354842

Lead Agency: Marion County

Length: 5.5 miles

LRTP (Page#): Goal 1: Objectives 1.2, 1.4 (14);  
Goal 5, Objective 5.4 (15)**Description:**

Construction of a 12-foot wide multi-use trail from SR 200 to the Pruitt Trailhead, south of CR 484.

**Prior < 2021/22:**

\$72,004

**Future > 2025/26:**

\$0

**Total Project Cost:**

\$2,230,004

Phase	Fund Category	Funding Source	2021/22	2022/23	2023/24	2024/25	2025/26	Total
CST	ACSN	Federal	\$336,093	\$0	\$0	\$0	\$0	\$336,093
CST	SL	Federal	\$460,700	\$0	\$0	\$0	\$0	\$460,700
CST	SN	Federal	\$561,853	\$0	\$0	\$0	\$0	\$561,853
CST	TALL	Federal	\$286,110	\$0	\$0	\$0	\$0	\$286,110
CST	TALT	Federal	\$513,244	\$0	\$0	\$0	\$0	\$513,244
<b>Total:</b>			<b>\$2,158,000</b>	<b>\$0</b>	<b>\$0</b>	<b>\$0</b>	<b>\$0</b>	<b>\$2,158,000</b>

**Project:** Silver Springs State Park  
Pedestrian Bridges

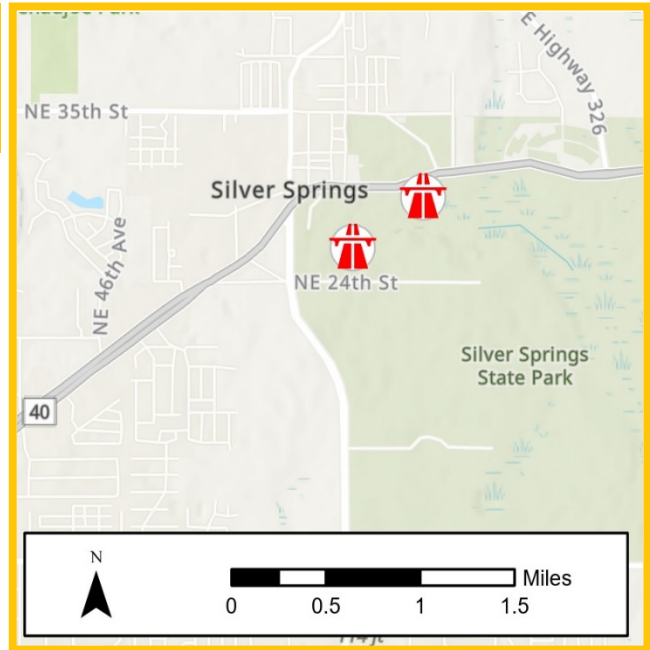
Project Type: Pedestrian Bridges

FM Number: 4261791

Lead Agency: FDOT

Length: N/A

L RTP (Page#): Goal 1: Objective 1.2 (14);  
Goal 5, Objective 5.4 (15)



**Description:**

Construction of two eight-foot wide pedestrian bridges and boardwalks along the tributaries of the Silver River within Silver Springs State Park.

**Prior < 2021/22:**      **Future > 2025/26:**      **Total Project Cost:**

\$1,315,594                      \$0                      \$4,178,144

Phase	Fund Category	Funding Source	2021/22	2022/23	2023/24	2024/25	2025/26	Total
CST	DDR	State 100%	\$0	\$0	\$93,282	\$0	\$0	\$93,282
CST	DIH	State 100%	\$0	\$0	\$5,415	\$0	\$0	\$5,415
ENV	SA	Federal	\$50,000	\$0	\$0	\$0	\$0	\$50,000
CST	TALL	Federal	\$0	\$0	\$11,577	\$0	\$0	\$11,577
PE	TALL	Federal	\$20,400	\$0	\$0	\$0	\$0	\$20,400
CST	TALN	Federal	\$0	\$0	\$170,381	\$0	\$0	\$170,381
PE	TALN	Federal	\$46,287	\$0	\$0	\$0	\$0	\$46,287
CST	TALT	Federal	\$0	\$0	\$2,433,279	\$0	\$0	\$2,433,279
PE	TALT	Federal	\$31,929	\$0	\$0	\$0	\$0	\$31,929
<b>Total:</b>			<b>\$148,616</b>	<b>\$0</b>	<b>\$2,713,934</b>	<b>\$0</b>	<b>\$0</b>	<b>\$2,862,550</b>

**Project:**

SR 25/U.S. 441/SR 500 from  
SR 35/SE Baseline Road to SR  
200/SW 10th Street

Project Type: Sidewalk/Bike

FM Number: 4392382

Lead Agency: FDOT

Length: 10.6 miles

L RTP (Page#): Goal 1: Objectives 1.2 (14)

**Description:**

Addition of bike lanes and sidewalks to the resurfacing project.

**Prior < 2021/22:**

\$19,541,305

**Future > 2025/26:**

\$0

**Total Project Cost:**

\$24,129,996

Phase	Fund Category	Funding Source	2021/22	2022/23	2023/24	2024/25	2025/26	Total
PE	DDR	State 100%	\$1,675,000	\$0	\$0	\$0	\$0	\$1,675,000
PE	DIH	State 100%	\$10,000	\$0	\$0	\$0	\$0	\$10,000
CST	DDR	State 100%	\$0	\$0	\$0	\$2,903,691	\$0	\$2,903,691
<b>Total:</b>			<b>\$1,685,000</b>	<b>\$0</b>	<b>\$0</b>	<b>\$2,903,691</b>	<b>\$0</b>	<b>\$4,588,691</b>



# Aviation (Airport) Projects





**Project:** Marion County Airport Runway Rehabilitation

Project Type: Airport

FM Number: 4384351

Lead Agency: Marion County

Length: N/A

L RTP (Page#): Goal 6: Objective 6.2 (15)



**Description:**

Airport runway rehabilitation preservation project.

**Prior < 2021/22:**      **Future > 2025/26:**      **Total Project Cost:**

\$0                              \$0                              \$1,000,000

Phase	Fund Category	Funding Source	2021/22	2022/23	2023/24	2024/25	2025/26	Total
CAP	LF	Local	\$200,000	\$0	\$0	\$0	\$0	\$200,000
CAP	DDR	State 100%	\$800,000	\$0	\$0	\$0	\$0	\$800,000
<b>Total:</b>			<b>\$1,000,000</b>	<b>\$0</b>	<b>\$0</b>	<b>\$0</b>	<b>\$0</b>	<b>\$1,000,000</b>

**Project:** Marion County Airport Airfield  
Pavement Improvements

Project Type: Airport

FM Number: 4384271

Lead Agency: Marion County

Length: N/A

L RTP (Page#): Goal 6: Objective 6.2 (15)



**Description:**

Airport pavement improvements.

**Prior < 2021/22:** \$0      **Future > 2025/26:** \$0      **Total Project Cost:** \$4,833,608

Phase	Fund Category	Funding Source	2021/22	2022/23	2023/24	2024/25	2025/26	Total
CAP	LF	Local	\$0	\$75,000	\$250,000	\$641,722	\$0	\$966,722
CAP	DDR	State 100%	\$0	\$300,000	\$1,000,000	\$0	\$0	\$1,300,000
CAP	DPTO	State 100%	\$0	\$0	\$0	\$2,566,886	\$0	\$2,566,886
<b>Total:</b>			<b>\$0</b>	<b>\$375,000</b>	<b>\$1,250,000</b>	<b>\$3,208,608</b>	<b>\$0</b>	<b>\$4,833,608</b>

**Project:** Ocala International Airport  
Airfield Improvements

Project Type: Airport

FM Number: 4384761

Lead Agency: City of Ocala

Length: N/A

L RTP (Page#): Goal 6: Objective 6.2 (15)



**Description:**

Airport airfield improvements.

**Prior < 2021/22:**      **Future > 2025/26:**      **Total Project Cost:**

\$0                              \$0                              \$2,000,000

Phase	Fund Category	Funding Source	2021/22	2022/23	2023/24	2024/25	2025/26	Total
CAP	FAA	Federal	\$1,800,000	\$0	\$0	\$0	\$0	\$1,800,000
CAP	LF	Local	\$40,000	\$0	\$0	\$0	\$0	\$40,000
CAP	DDR	State 100%	\$160,000	\$0	\$0	\$0	\$0	\$160,000
<b>Total:</b>			<b>\$2,000,000</b>	<b>\$0</b>	<b>\$0</b>	<b>\$0</b>	<b>\$0</b>	<b>\$2,000,000</b>

**Project:** Ocala International Airport  
Pavement Rehabilitation

Project Type: Airport

FM Number: 4407801

Lead Agency: City of Ocala

Length: N/A

L RTP (Page#): Goal 6: Objective 6.2 (15)



**Description:**

Airport pavement improvements.

**Prior < 2021/22:**      **Future > 2025/26:**      **Total Project Cost:**

\$0                              \$0                              \$1,978,750

Phase	Fund Category	Funding Source	2021/22	2022/23	2023/24	2024/25	2025/26	Total
CAP	LF	Local	\$0	\$25,000	\$370,750	\$0	\$0	\$395,750
CAP	DDR	State 100%	\$0	\$100,000	\$1,200,000	\$0	\$0	\$1,300,000
CAP	DPTO	State 100%	\$0	\$0	\$283,000	\$0	\$0	\$283,000
<b>Total:</b>			<b>\$0</b>	<b>\$125,000</b>	<b>\$1,853,750</b>	<b>\$0</b>	<b>\$0</b>	<b>\$1,978,750</b>



**Project:** Ocala International Airport  
Apron Improvements

Project Type: Airport

FM Number: 4475611

Lead Agency: City of Ocala

Length: N/A

LRTP (Page#): Goal 6: Objective 6.2 (15)



**Description:**

Airport apron improvements.

**Prior < 2021/22:**      **Future > 2025/26:**      **Total Project Cost:**

\$1,315,736                      \$0                      \$1,597,420

Phase	Fund Category	Funding Source	2021/22	2022/23	2023/24	2024/25	2025/26	Total
CAP	LF	Local	\$96,337	\$0	\$0	\$0	\$0	\$96,337
CAP	DDR	State 100%	\$185,347	\$0	\$0	\$0	\$0	\$185,347
<b>Total:</b>			<b>\$281,684</b>	<b>\$0</b>	<b>\$0</b>	<b>\$0</b>	<b>\$0</b>	<b>\$281,684</b>

**Project:** Ocala International Airport ARFF Building

**Project Type:** Airport

**FM Number:** 4485751

**Lead Agency:** City of Ocala

**Length:** N/A

**LRTP (Page#):** Goal 6: Objective 6.2 (15)



### Description:

Airport Rescue and Fire Fighting (ARFF) Building.

**Prior < 2021/22:**

\$0

**Future > 2025/26:**

\$0

**Total Project Cost:**

\$1,608,894

Phase	Fund Category	Funding Source	2021/22	2022/23	2023/24	2024/25	2025/26	Total
CAP	LF	Local	\$0	\$321,779	\$0	\$0	\$0	\$321,779
CAP	DDR	State 100%	\$0	\$1,287,115	\$0	\$0	\$0	\$1,287,115
<b>Total:</b>			<b>\$0</b>	<b>\$1,608,894</b>	<b>\$0</b>	<b>\$0</b>	<b>\$0</b>	<b>\$1,608,894</b>

**Project:** Ocala International Airport Hangar

**Project Type:** Airport

**FM Number:** 4448771

**Lead Agency:** City of Ocala

**Length:** N/A

**LRTP (Page#):** Goal 6: Objective 6.2 (15)



**Description:**

Airport Hangar improvements.

**Prior < 2021/22:**

\$0

**Future > 2025/26:**

\$0

**Total Project Cost:**

\$1,250,000

Phase	Fund Category	Funding Source	2021/22	2022/23	2023/24	2024/25	2025/26	Total
CAP	LF	Local	\$0	\$0	\$0	\$250,000	\$0	\$250,000
CAP	DDR	State 100%	\$0	\$0	\$0	\$1,000,000	\$0	\$1,000,000
<b>Total:</b>			<b>\$0</b>	<b>\$0</b>	<b>\$0</b>	<b>\$1,250,000</b>	<b>\$0</b>	<b>\$1,250,000</b>

**Project:** Ocala International Taxiway Improvements

Project Type: Airport

FM Number: 4384771

Lead Agency: City of Ocala

Length: N/A

LRTP (Page#): Goal 6: Objective 6.2 (15)



**Description:**

Airport taxiway improvements.

**Prior < 2021/22:**      **Future > 2025/26:**      **Total Project Cost:**

\$0                              \$0                              \$6,500,000

Phase	Fund Category	Funding Source	2021/22	2022/23	2023/24	2024/25	2025/26	Total
CAP	FAA	Federal	\$0	\$5,850,000	\$0	\$0	\$0	\$5,850,000
CAP	LF	Local	\$0	\$130,000	\$0	\$0	\$0	\$130,000
CAP	DDR	State 100%	\$0	\$520,000	\$0	\$0	\$0	\$520,000
<b>Total:</b>			<b>\$0</b>	<b>\$6,500,000</b>	<b>\$0</b>	<b>\$0</b>	<b>\$0</b>	<b>\$6,500,000</b>



# Transit, Funding and Grants





**Project:**Marion/Ocala 5399 Small Urban  
Capital Fixed Route

Project Type: Transit

FM Number: 4481701

Lead Agency: City of Ocala

Length: N/A

LRTP (Page#): Goal 1: Objectives 1.1, 1.4 (14)

**Description:**

Capital for fixed route service provided by SunTran.

**Prior < 2021/22:**

\$0

**Future > 2025/26:**

\$0

**Total Project Cost:**

\$470,711

Phase	Fund Category	Funding Source	2021/22	2022/23	2023/24	2024/25	2025/26	Total
CAP	FTA	Federal	\$376,569	\$0	\$0	\$0	\$0	\$376,569
CAP	LF	Local	\$94,142	\$0	\$0	\$0	\$0	\$94,142
<b>Total:</b>			<b>\$470,711</b>	<b>\$0</b>	<b>\$0</b>	<b>\$0</b>	<b>\$0</b>	<b>\$470,711</b>

**Project:**

Marion Block Grant Operating  
Assistance for Fixed Route  
Service

Project Type: Transit

FM Number: 4333041

Lead Agency: City of Ocala

Length: N/A

L RTP (Page#): Goal 1: Objectives 1.1, 1.4 (14)

**Description:**

Capital for fixed route service provided by SunTran.

**Prior < 2021/22:**

\$2,064,251

**Future > 2025/26:**

\$0

**Total Project Cost:**

\$4,137,976

Phase	Fund Category	Funding Source	2021/22	2022/23	2023/24	2024/25	2025/26	Total
OPS	DPTO	State 100%	\$710,265	\$0	\$0	\$0	\$0	\$710,265
OPS	LF	Local	\$1,363,460	\$0	\$0	\$0	\$0	\$1,363,460
<b>Total:</b>			<b>\$2,073,725</b>	<b>\$0</b>	<b>\$0</b>	<b>\$0</b>	<b>\$0</b>	<b>\$2,073,725</b>

**Project:** Marion Senior Services Section  
5311 Rural Transportation

**Project Type:** Transit

**FM Number:** 4424601

**Lead Agency:** Marion Transit

**Length:** N/A

**L RTP (Page#):** Goal 1: Objectives 1.1, 1.3 (14)



**Description:**

Section 5311 capital and operating grant assistance.

**Prior < 2021/22:**      **Future > 2025/26:**      **Total Project Cost:**  
\$0                              \$0                              \$8,057,900

Phase	Fund Category	Funding Source	2021/22	2022/23	2023/24	2024/25	2025/26	Total
OPS	DU	Federal	\$0	\$934,764	\$981,502	\$1,030,578	\$1,082,106	\$4,028,950
OPS	LF	Local	\$0	\$934,764	\$981,502	\$1,030,578	\$1,082,106	\$4,028,950
<b>Total:</b>			<b>\$0</b>	<b>\$1,869,528</b>	<b>\$1,963,004</b>	<b>\$2,061,156</b>	<b>\$2,164,212</b>	<b>\$8,057,900</b>

**Project:** Marion Section 5311 Rural Transportation

**Project Type:** Transit

**FM Number:** 4333121

**Lead Agency:** Marion Transit

**Length:** N/A

**L RTP (Page#):** Goal 1: Objectives 1.1, 1.3 (14)



**Description:**

Section 5311 capital and operating grant assistance.

<b>Prior &lt; 2021/22:</b>	<b>Future &gt; 2025/26:</b>	<b>Total Project Cost:</b>
\$6,452,930	\$0	\$8,233,432

Phase	Fund Category	Funding Source	2021/22	2022/23	2023/24	2024/25	2025/26	Total
OPS	DU	Federal	\$890,251	\$0	\$0	\$0	\$0	\$890,251
OPS	LF	Local	\$890,251	\$0	\$0	\$0	\$0	\$890,251
<b>Total:</b>			<b>\$1,780,502</b>	<b>\$0</b>	<b>\$0</b>	<b>\$0</b>	<b>\$0</b>	<b>\$1,780,502</b>

**Project:** Marion SunTran Block Grant  
Operating Assistance

Project Type: Transit

FM Number: 4424551

Lead Agency: City of Ocala

Length: N/A

L RTP (Page#): Goal 1: Objectives 1.1, 1.4 (14)



**Description:**

Block grant for SunTran operations.

**Prior < 2021/22:**      **Future > 2025/26:**      **Total Project Cost:**

\$0                              \$0                              \$5,906,624

Phase	Fund Category	Funding Source	2021/22	2022/23	2023/24	2024/25	2025/26	Total
OPS	LF	Local	\$0	\$731,593	\$753,520	\$776,125	\$692,074	\$2,953,312
OPS	DPTO	State 100%	\$0	\$731,593	\$753,520	\$776,125	\$692,074	\$2,953,312
<b>Total:</b>			<b>\$0</b>	<b>\$1,463,186</b>	<b>\$1,507,040</b>	<b>\$1,552,250</b>	<b>\$1,384,148</b>	<b>\$5,906,624</b>



**Project:**

SunTran/Ocala/Marion Capital  
and Operating Fixed Route FTA  
Section 5307-2009

Project Type:

Transit

FM Number:

4271882

Lead Agency:

City of Ocala

Length:

N/A

LRTP (Page#):

Goal 1: Objectives 1.1, 1.4 (14)

**Description:**

Fixed Route Section 5307 grant.

**Prior < 2021/22:**

\$0

**Future > 2025/26:**

\$0

**Total Project Cost:**

\$29,998,766

Phase	Fund Category	Funding Source	2021/22	2022/23	2023/24	2024/25	2025/26	Total
CAP	FTA	Federal	\$16,373,173	\$2,467,181	\$2,541,196	\$2,617,431	\$0	\$23,998,981
CAP	LF	Local	\$4,093,293	\$616,795	\$635,299	\$654,398	\$0	\$5,999,785
<b>Total:</b>			<b>\$20,466,466</b>	<b>\$3,083,976</b>	<b>\$3,176,495</b>	<b>\$3,271,829</b>	<b>\$0</b>	<b>\$29,998,766</b>

**Project:** Marion - Ocala SunTran  
Section 5307 ARP Small Urban  
Area

Project Type: Transit

FM Number: 4492381

Lead Agency: City of Ocala

Length: N/A

L RTP (Page#): Goal 1: Objectives 1.1, 1.4 (14)



### Description:

Capital grant as part of American Rescue Plan (ARP).

**Prior < 2021/22:**

\$0

**Future > 2025/26:**

\$0

**Total Project Cost:**

\$783,759

Phase	Fund Category	Funding Source	2021/22	2022/23	2023/24	2024/25	2025/26	Total
CAP	FTA	Federal	\$627,007	\$0	\$0	\$0	\$0	\$627,007
CAP	LF	Local	\$156,752	\$0	\$0	\$0	\$0	\$156,752
<b>Total:</b>			<b>\$783,759</b>	<b>\$0</b>	<b>\$0</b>	<b>\$0</b>	<b>\$0</b>	<b>\$783,759</b>

**Project:**

Ocala/Marion Urban Area  
FY 2020/2021 to FY 2021/2022

Project Type: Transportation Planning

FM Number: 4393313

Lead Agency: Ocala/Marion TPO

Length: N/A

LRTP (Page#): N/A

**Description:**

TPO Unified Planning Work Program (UPWP) Federal Highway Administration Planning (PL-112) grant funding for FY 2021/22. Project total includes prior FY 2020/21.

**Prior < 2021/22:**

\$687,026

**Future > 2025/26:**

\$0

**Total Project Cost:**

\$1,181,999

Phase	Fund Category	Funding Source	2021/22	2022/23	2023/24	2024/25	2025/26	Total
PLN	PL	Federal	\$494,973	\$0	\$0	\$0	\$0	\$494,973
<b>Total:</b>			<b>\$494,973</b>	<b>\$0</b>	<b>\$0</b>	<b>\$0</b>	<b>\$0</b>	<b>\$494,973</b>

**Project:**

Ocala/Marion Urban Area  
FY 2022/2023 to FY 2023/2024

Project Type: Transportation Planning

FM Number: 4393314

Lead Agency: Ocala/Marion TPO

Length: N/A

LRTP (Page#): N/A

**Description:**

TPO Unified Planning Work Program (UPWP) Federal Highway Administration Planning (PL-112) grant funding for FYs 2022/23 to 2023/24.

**Prior < 2021/22:**

\$0

**Future > 2025/26:**

\$0

**Total Project Cost:**

\$986,740

Phase	Fund Category	Funding Source	2021/22	2022/23	2023/24	2024/25	2025/26	Total
PLN	PL	Federal	\$0	\$493,370	\$493,370	\$0	\$0	\$986,740
<b>Total:</b>			<b>\$0</b>	<b>\$493,370</b>	<b>\$493,370</b>	<b>\$0</b>	<b>\$0</b>	<b>\$986,740</b>

**Project:** Ocala/Marion Urban Area  
FY 2024/2025 to FY 2025/2026



**Project Type:** Transportation Planning

**FM Number:** 4393315

**Lead Agency:** Ocala/Marion TPO

**Length:** N/A

**LRTP (Page#):** N/A

**Description:**

TPO Unified Planning Work Program (UPWP) Federal Highway Administration Planning (PL-112) grant funding for FYs 2024/25 to 2025/26.

<b>Prior &lt; 2021/22:</b>	<b>Future &gt; 2025/26:</b>	<b>Total Project Cost:</b>
\$0	\$0	\$986,740

Phase	Fund Category	Funding Source	2021/22	2022/23	2023/24	2024/25	2025/26	Total
PLN	PL	Federal	\$0	\$0	\$0	\$493,370	\$493,370	\$986,740
Total:			\$0	\$0	\$0	\$493,370	\$493,370	\$986,740



**Project:** Ocala/Marion TPO Planning Studies



Project Type: Transportation Planning

FM Number: 4407971

Lead Agency: Ocala/Marion TPO

Length: N/A

LRTP (Page#): N/A

**Description:**

TPO Unified Planning Work Program (UPWP) planning grant funding.

**Prior < 2021/22:**      **Future > 2025/26:**      **Total Project Cost:**  
                                  \$0                                      \$0                                      \$1,708,928

Phase	Fund Category	Funding Source	2021/22	2022/23	2023/24	2024/25	2025/26	Total
PLN	DU	Federal	\$205,251	\$209,177	\$213,219	\$369,747	\$369,748	\$1,367,142
PLN	LF	Local	\$25,656	\$26,148	\$26,653	\$46,218	\$46,218	\$170,893
PLN	DPTO	State 100%	\$25,656	\$26,148	\$26,653	\$46,218	\$46,218	\$170,893
<b>Total:</b>			<b>\$256,563</b>	<b>\$261,473</b>	<b>\$266,525</b>	<b>\$462,183</b>	<b>\$462,184</b>	<b>\$1,708,928</b>



# ITS and Maintenance Projects





**Project:**

ITS Operational Support - City of Ocala

Project Type:

ITS Communication

FM Number:

4363612

Lead Agency:

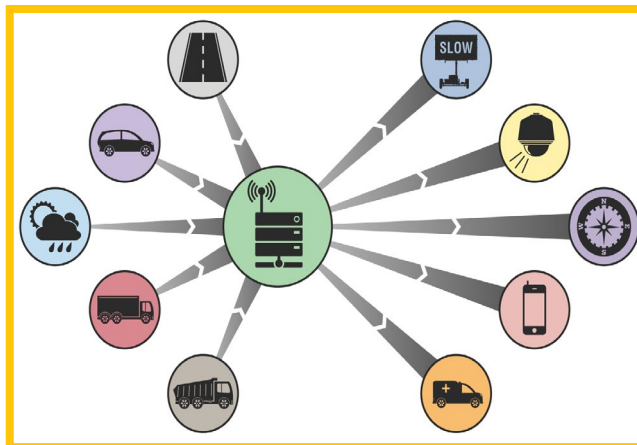
FDOT

Length:

N/A

LRTP (Page#):

Goal 6: Objective 6.1 (15)

**Description:**

Intelligent Transportation System (ITS) support to the City of Ocala.

**Prior < 2021/22:**

\$110,000

**Future > 2025/26:**

\$0

**Total Project Cost:**

\$866,565

Phase	Fund Category	Funding Source	2021/22	2022/23	2023/24	2024/25	2025/26	Total
PE	ACSL	Federal	\$75,000	\$0	\$0	\$0	\$0	\$75,000
DSB	ACSL	Federal	\$681,565	\$0	\$0	\$0	\$0	\$681,565
<b>Total:</b>			<b>\$756,565</b>	<b>\$0</b>	<b>\$0</b>	<b>\$0</b>	<b>\$0</b>	<b>\$756,565</b>

**Project:**ITS Operational Support –  
Marion County

Project Type:

ITS Communication

FM Number:

4363611

Lead Agency:

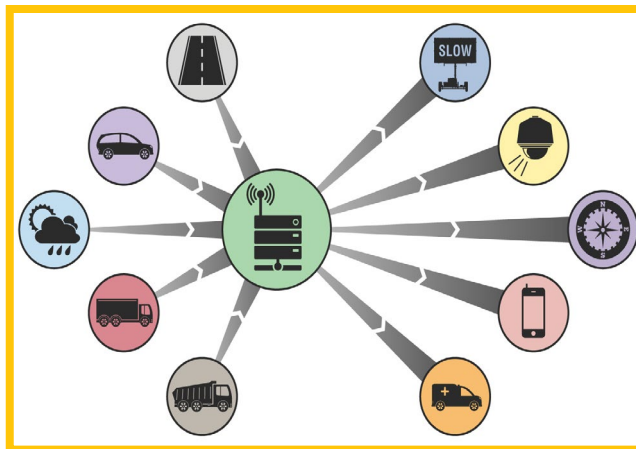
FDOT

Length:

N/A

LRTP (Page#):

Goal 6: Objective 6.1 (15)

**Description:**

Intelligent Transportation System (ITS) support to Marion County.

**Prior < 2021/22:**

\$160,000

**Future > 2025/26:**

\$0

**Total Project Cost:**

\$1,798,499

Phase	Fund Category	Funding Source	2021/22	2022/23	2023/24	2024/25	2025/26	Total
PE	ACSL	Federal	\$75,000	\$0	\$0	\$0	\$0	\$75,000
DSB	ACSL	Federal	\$1,563,499	\$0	\$0	\$0	\$0	\$1,563,499
<b>Total:</b>			<b>\$1,638,499</b>	<b>\$0</b>	<b>\$0</b>	<b>\$0</b>	<b>\$0</b>	<b>\$1,638,499</b>

## Project: Aesthetics Area Wide

Project Type: Maintenance

FM Number: 4466911

Lead Agency: FDOT

Length: N/A

LRTP (Page#): Goal 6: Objective 6.3 (15)



### Description:

Routine maintenance.

Prior < 2021/22: \$1,721,305      Future > 2025/26: \$0      Total Project Cost: \$2,151,655

Phase	Fund Category	Funding Source	2021/22	2022/23	2023/24	2024/25	2025/26	Total
MNT	D	State 100%	\$430,350	\$0	\$0	\$0	\$0	\$430,350
<b>Total:</b>			<b>\$430,350</b>	<b>\$0</b>	<b>\$0</b>	<b>\$0</b>	<b>\$0</b>	<b>\$430,350</b>



**Project:**

Asphalt Resurfacing Various Locations

Project Type: Maintenance

FM Number: 4233912

Lead Agency: FDOT

Length: N/A

LRTP (Page#): Goal 6: Objective 6.3 (15)

**Description:**

Routine resurfacing maintenance.

**Prior < 2021/22:**

\$4,700,500

**Future > 2025/26:**

\$0

**Total Project Cost:**

\$4,900,500

Phase	Fund Category	Funding Source	2021/22	2022/23	2023/24	2024/25	2025/26	Total
MNT	D	State 100%	\$200,000	\$0	\$0	\$0	\$0	\$200,000
<b>Total:</b>			<b>\$200,000</b>	<b>\$0</b>	<b>\$0</b>	<b>\$0</b>	<b>\$0</b>	<b>\$200,000</b>

**Project:**Asset Maintenance Marion  
County

Project Type: Maintenance

FM Number: 4469101

Lead Agency: FDOT

Length: N/A

LRTP (Page#): Goal 6: Objective 6.3 (15)

**Description:**

Ongoing asset management.

**Prior < 2021/22:**

\$1,201,000

**Future > 2025/26:**

\$0

**Total Project Cost:**

\$13,701,000

Phase	Fund Category	Funding Source	2021/22	2022/23	2023/24	2024/25	2025/26	Total
MNT	D	State 100%	\$2,500,000	\$2,500,000	\$2,500,000	\$2,500,000	\$2,500,000	\$12,500,000
<b>Total:</b>			<b>\$2,500,000</b>	<b>\$2,500,000</b>	<b>\$2,500,000</b>	<b>\$2,500,000</b>	<b>\$2,500,000</b>	<b>\$12,500,000</b>

## Project: Unpaved Shoulder Repair

Project Type: Maintenance

FM Number: 4291781

Lead Agency: FDOT

Length: N/A

L RTP (Page#): Goal 6: Objective 6.3 (15)



### Description:

Routine maintenance.

Prior < 2021/22:      Future > 2025/26:      Total Project Cost:

\$1,484,913                      \$0                      \$1,584,913

Phase	Fund Category	Funding Source	2021/22	2022/23	2023/24	2024/25	2025/26	Total
MNT	D	State 100%	\$100,000	\$0	\$0	\$0	\$0	\$100,000
<b>Total:</b>			<b>\$100,000</b>	<b>\$0</b>	<b>\$0</b>	<b>\$0</b>	<b>\$0</b>	<b>\$100,000</b>

**Project:**

City of Ocala MOA


Project Type: Maintenance

FM Number: 4427381

Lead Agency: City of Ocala

Length: N/A

LRTP (Page#): Goal 6: Objective 6.3 (15)

**Description:**

Routine maintenance.

**Prior < 2021/22:**

\$92,850

**Future > 2025/26:**

\$0

**Total Project Cost:**

\$142,850

Phase	Fund Category	Funding Source	2021/22	2022/23	2023/24	2024/25	2025/26	Total
MNT	D	State 100%	\$0	\$0	\$50,000	\$0	\$0	\$50,000
<b>Total:</b>			<b>\$0</b>	<b>\$0</b>	<b>\$50,000</b>	<b>\$0</b>	<b>\$0</b>	<b>\$50,000</b>

## Project: Lighting Agreements

Project Type: Maintenance

FM Number: 4136153

Lead Agency: FDOT

Length: N/A

LRTP (Page#): Goal 6: Objective 6.3 (15)



### Description:

Lighting maintenance.

Prior < 2021/22: \$5,008,380      Future > 2025/26: \$0      Total Project Cost: \$7,216,411

Phase	Fund Category	Funding Source	2021/22	2022/23	2023/24	2024/25	2025/26	Total
MNT	D	State 100%	\$415,897	\$428,369	\$441,220	\$454,457	\$468,088	\$2,208,031
<b>Total:</b>			<b>\$415,897</b>	<b>\$428,369</b>	<b>\$441,220</b>	<b>\$454,457</b>	<b>\$468,088</b>	<b>\$2,208,031</b>



**Project:**

Marion Primary In-House

Project Type: Maintenance

FM Number: 4181071

Lead Agency: FDOT

Length: N/A

LRTP (Page#): Goal 6: Objective 6.3 (15)

**Description:**

Routine maintenance.

**Prior < 2021/22:**

\$38,462,065

**Future > 2025/26:**

\$0

**Total Project Cost:**

\$47,471,930

Phase	Fund Category	Funding Source	2021/22	2022/23	2023/24	2024/25	2025/26	Total
MNT	D	State 100%	\$1,831,973	\$1,831,973	\$1,781,973	\$1,781,973	\$1,781,973	\$9,009,865
<b>Total:</b>			<b>\$1,831,973</b>	<b>\$1,831,973</b>	<b>\$1,781,973</b>	<b>\$1,781,973</b>	<b>\$1,781,973</b>	<b>\$9,009,865</b>

**Project:**Ocala Operations Building –  
Design/Construction (Major)

Project Type: Maintenance

FM Number: 4481791

Lead Agency: FDOT

Length: N/A

LRTP (Page#): N/A

**Description:**

Fixed capital outlay to Ocala Operations building.

**Prior < 2021/22:**

\$0

**Future > 2025/26:**

\$0

**Total Project Cost:**

\$5,536,100

Phase	Fund Category	Funding Source	2021/22	2022/23	2023/24	2024/25	2025/26	Total
PE	FCO	State 100%	\$0	\$0	\$534,900	\$0	\$0	\$534,900
CST	FCO	State 100%	\$0	\$0	\$0	\$5,001,200	\$0	\$5,001,200
<b>Total:</b>			<b>\$0</b>	<b>\$0</b>	<b>\$534,900</b>	<b>\$5,001,200</b>	<b>\$0</b>	<b>\$5,536,100</b>

**Project:**

Ocala Operations Center  
Asphalt, Mill, Overlay, Parking  
Lot Striping



Project Type: Maintenance

FM Number: 4481871

Lead Agency: FDOT

Length: N/A

LRTP (Page#): N/A

**Description:**

Fixed capital outlay to Ocala Operations building.

**Prior < 2021/22:**

\$0

**Future > 2025/26:**

\$0

**Total Project Cost:**

\$250,000

Phase	Fund Category	Funding Source	2021/22	2022/23	2023/24	2024/25	2025/26	Total
MNT	D	State 100%	\$250,000	\$0	\$0	\$0	\$0	\$250,000
<b>Total:</b>			<b>\$250,000</b>	<b>\$0</b>	<b>\$0</b>	<b>\$0</b>	<b>\$0</b>	<b>\$250,000</b>

**Project:**

Ocala Operations Center  
Security – Access Control on  
Buildings



Project Type: Maintenance

FM Number: 4481881

Lead Agency: FDOT

Length: N/A

LRTP (Page#): N/A

**Description:**

Fixed capital outlay to Ocala Operations building.

**Prior < 2021/22:**

\$0

**Future > 2025/26:**

\$0

**Total Project Cost:**

\$40,000

Phase	Fund Category	Funding Source	2021/22	2022/23	2023/24	2024/25	2025/26	Total
CST	FCO	State 100%	\$40,000	\$0	\$0	\$0	\$0	\$40,000
<b>Total:</b>			<b>\$40,000</b>	<b>\$0</b>	<b>\$0</b>	<b>\$0</b>	<b>\$0</b>	<b>\$40,000</b>

**Project:**Ocala Operations Center  
Security – Cameras

Project Type: Maintenance

FM Number: 4481891

Lead Agency: FDOT

Length: N/A

LRTP (Page#): N/A

**Description:**

Fixed capital outlay to Ocala Operations building.

**Prior < 2021/22:**

\$0

**Future > 2025/26:**

\$0

**Total Project Cost:**

\$20,000

Phase	Fund Category	Funding Source	2021/22	2022/23	2023/24	2024/25	2025/26	Total
CST	FCO	State 100%	\$20,000	\$0	\$0	\$0	\$0	\$20,000
<b>Total:</b>			<b>\$20,000</b>	<b>\$0</b>	<b>\$0</b>	<b>\$0</b>	<b>\$0</b>	<b>\$20,000</b>



**Project:**

Ocala Operations Center  
Transfer Switch for Mobile  
Generator



Project Type: Maintenance

FM Number: 4481901

Lead Agency: FDOT

Length: N/A

LRTP (Page#): N/A

**Description:**

Fixed capital outlay to Ocala Operations building.

**Prior < 2021/22:**

\$0

**Future > 2025/26:**

\$0

**Total Project Cost:**

\$25,000

Phase	Fund Category	Funding Source	2021/22	2022/23	2023/24	2024/25	2025/26	Total
CST	FCO	State 100%	\$25,000	\$0	\$0	\$0	\$0	\$25,000
<b>Total:</b>			<b>\$25,000</b>	<b>\$0</b>	<b>\$0</b>	<b>\$0</b>	<b>\$0</b>	<b>\$25,000</b>

# APPENDIX

[APPENDIX A: List of Figures](#)

[APPENDIX B: List of Obligated Projects](#)

[APPENDIX C: Map of National Highway System \(NHS\)](#)

[APPENDIX D: Map of Strategic Intermodal System \(SIS\)](#)

[APPENDIX E: Public Notice Records](#)

[APPENDIX F: Public Comments](#)

[APPENDIX G: Glossary of Terms and Acronyms](#)

[APPENDIX H: Major Project Changes from Prior TIP](#)

[APPENDIX I: List of Projects in 2045 LRTP](#)

[APPENDIX J: FDOT TIP Download](#)

[APPENDIX K: Roll Forward Amendment Report](#)

**APPENDIX A: LIST OF FIGURES**

Figure 1: Map of TPO Planning Area	Page 1-2
Figure 2: Performance Measure Targets and Results – Safety	Page 2-4
Figure 3: Performance Measure Targets and Results – Bridge and Pavement Condition	Page 2-5
Figure 4: Performance Measure Targets and Results – System Performance	Page 2-6
Figure 5: Performance Measure Targets and Results – Transit Asset Management	Page 2-7
Figure 6: Performance Measure Targets and Results – Transit Safety Targets	Page 2-8
Figure 7: List of Funding Categories and Associated Funding Sources	Page 3-10
Figure 8: 5-Year Summary of Total Funding by Category and Fiscal Year	Page 3-11
Figure 9: 5-Year Summary by Funding Source	Page 3-12
Figure 10: List of Top 20 Priority Projects	Page 4-3
Figure 11: 5-Year Summary of Projects by Funding Source	Page 5-1
Figure 12: Project Phase and Information Acronym List	Page 5-2

## **APPENDIX B: LIST OF OBLIGATED PROJECTS**



FLORIDA DEPARTMENT OF TRANSPORTATION  
OFFICE OF WORK PROGRAM  
ANNUAL OBLIGATIONS REPORT  
=====

DATE RUN: 10/01/2020  
TIME RUN: 09.29.25  
MBROBLTP

HIGHWAYS  
=====

ITEM NUMBER:238648 1  
DISTRICT:05  
ROADWAY ID:36060000

PROJECT DESCRIPTION:SR 45 (US 41) FROM SW 110TH ST TO NORTH OF SR 40  
COUNTY:MARION  
PROJECT LENGTH: 4.146MI

\*NON-SIS\*  
TYPE OF WORK:ADD LANES & RECONSTRUCT  
LANES EXIST/IMPROVED/ADDED: 4/ 2/ 2

FUND CODE	2020
PHASE: RIGHT OF WAY / RESPONSIBLE AGENCY: MANAGED BY FDOT	
SL	-3,040
<b>TOTAL 238648 1</b>	<b>-3,040</b>
<b>TOTAL 238648 1</b>	<b>-3,040</b>

ITEM NUMBER:410674 2  
DISTRICT:05  
ROADWAY ID:36080000

PROJECT DESCRIPTION:SR 40 FROM END OF 4 LANES TO EAST OF CR 314  
COUNTY:MARION  
PROJECT LENGTH: 5.327MI

\*SIS\*  
TYPE OF WORK:ADD LANES & RECONSTRUCT  
LANES EXIST/IMPROVED/ADDED: 2/ 2/ 2

FUND CODE	2020
PHASE: PRELIMINARY ENGINEERING / RESPONSIBLE AGENCY: MANAGED BY FDOT	
SA	15,000
SN	102,789
PHASE: RIGHT OF WAY / RESPONSIBLE AGENCY: MANAGED BY FDOT	
GFSN	225,065
SN	-1,125,211
PHASE: GRANTS AND MISCELLANEOUS / RESPONSIBLE AGENCY: MANAGED BY FDOT	
TALN	163,794
<b>TOTAL 410674 2</b>	<b>-618,563</b>
<b>TOTAL 410674 2</b>	<b>-618,563</b>

ITEM NUMBER:427280 1  
DISTRICT:05  
ROADWAY ID:36001000

PROJECT DESCRIPTION:SR 25 (US 441) FROM N OF NW 35TH ST TO N OF CR 25A  
COUNTY:MARION  
PROJECT LENGTH: 5.302MI

\*SIS\*  
TYPE OF WORK:RESURFACING  
LANES EXIST/IMPROVED/ADDED: 4/ 4/ 0

FUND CODE	2020
PHASE: CONSTRUCTION / RESPONSIBLE AGENCY: MANAGED BY FDOT	
HSP	-4,739
SA	-18,171
SL	-248,532
<b>TOTAL 427280 1</b>	<b>-271,442</b>
<b>TOTAL 427280 1</b>	<b>-271,442</b>

ITEM NUMBER:430655 1  
DISTRICT:05  
ROADWAY ID:36008000

PROJECT DESCRIPTION:SR 492 SR25/200/500 US301/441 TO SR40 (SILVER SPRINGS)  
COUNTY:MARION  
PROJECT LENGTH: 3.719MI

\*NON-SIS\*  
TYPE OF WORK:RESURFACING  
LANES EXIST/IMPROVED/ADDED: 4/ 4/ 0

FUND CODE	2020
PHASE: CONSTRUCTION / RESPONSIBLE AGENCY: MANAGED BY FDOT	
NHRE	-5,232
<b>TOTAL 430655 1</b>	<b>-5,232</b>
<b>TOTAL 430655 1</b>	<b>-5,232</b>

ITEM NUMBER:431798 1	PROJECT DESCRIPTION:NE 36TH AVENUE FROM SR 492 (NE 14TH ST) TO NE 35TH STREET	*NON-SIS*
DISTRICT:05	COUNTY:MARION	TYPE OF WORK:ADD LANES & RECONSTRUCT
ROADWAY ID:36000042	PROJECT LENGTH: 1.517MI	LANES EXIST/IMPROVED/ADDED: 2/ 2/ 4
FUND CODE	2020	
PHASE: RAILROAD AND UTILITIES / RESPONSIBLE AGENCY: MANAGED BY FDOT		
SA	1,000	
TOTAL 431798 1	1,000	
TOTAL 431798 1	1,000	

ITEM NUMBER:431798 4	PROJECT DESCRIPTION:NE 36TH AVENUE FROM NORTH OF NE 25TH STREET TO NE 35TH STREET	*NON-SIS*
DISTRICT:05	COUNTY:MARION	TYPE OF WORK:ADD LANES & RECONSTRUCT
ROADWAY ID:36000042	PROJECT LENGTH: .719MI	LANES EXIST/IMPROVED/ADDED: 2/ 0/ 1
FUND CODE	2020	
PHASE: PRELIMINARY ENGINEERING / RESPONSIBLE AGENCY: MANAGED BY FDOT		
SA	30,000	
TOTAL 431798 4	30,000	
TOTAL 431798 4	30,000	

ITEM NUMBER:433651 1	PROJECT DESCRIPTION:CR 484 FROM SW 20TH AVENUE TO CR 475A	*SIS*
DISTRICT:05	COUNTY:MARION	TYPE OF WORK:INTERCHANGE IMPROVEMENT
ROADWAY ID:36570000	PROJECT LENGTH: .741MI	LANES EXIST/IMPROVED/ADDED: 4/ 0/ 0
FUND CODE	2020	
PHASE: PRELIMINARY ENGINEERING / RESPONSIBLE AGENCY: MANAGED BY FDOT		
SA	16,602	
SL	10,877	
SN	290,172	
PHASE: RIGHT OF WAY / RESPONSIBLE AGENCY: MANAGED BY FDOT		
SN	561,892	
TOTAL 433651 1	879,543	
TOTAL 433651 1	879,543	

ITEM NUMBER:433652 1	PROJECT DESCRIPTION:SR 40 INTERSECTIONS AT SW 40TH AVENUE AND SW 27TH AVENUE	*NON-SIS*
DISTRICT:05	COUNTY:MARION	TYPE OF WORK:ADD TURN LANE(S)
ROADWAY ID:36110000	PROJECT LENGTH: 1.309MI	LANES EXIST/IMPROVED/ADDED: 4/ 0/ 1
FUND CODE	2020	
PHASE: RIGHT OF WAY / RESPONSIBLE AGENCY: MANAGED BY FDOT		
SL	4,505,500	
TOTAL 433652 1	4,505,500	
TOTAL 433652 1	4,505,500	

FLORIDA DEPARTMENT OF TRANSPORTATION  
OFFICE OF WORK PROGRAM  
ANNUAL OBLIGATIONS REPORT  
=====

DATE RUN: 10/01/2020

TIME RUN: 09.29.25

MBROBLTP

HIGHWAYS  
=====

ITEM NUMBER:435484 1 PROJECT DESCRIPTION:PRUITT TRAIL FROM WITHLACOOCHEE BRIDGE TRAIL AT S BRIDGES RD TO SR 200 \*NON-SIS\*  
DISTRICT:05 COUNTY:MARION TYPE OF WORK:BIKE PATH/TRAIL  
ROADWAY ID: PROJECT LENGTH: .000 LANES EXIST/IMPROVED/ADDED: 0/ 0/ 0

FUND  
CODE

2020

PHASE: PRELIMINARY ENGINEERING / RESPONSIBLE AGENCY: MANAGED BY FDOT

SL

-3

TOTAL 435484 1

-3

TOTAL 435484 1

-3

ITEM NUMBER:435659 2 PROJECT DESCRIPTION:SR 200 @ I-75/W OF I-75 TO E OF I-75 ADDING LEFT & RIGHT TURN LANES \*SIS\*  
DISTRICT:05 COUNTY:MARION TYPE OF WORK:ADD TURN LANE(S)  
ROADWAY ID:36100000 PROJECT LENGTH: .364MI LANES EXIST/IMPROVED/ADDED: 6/ 0/ 4

FUND  
CODE

2020

PHASE: CONSTRUCTION / RESPONSIBLE AGENCY: MANAGED BY FDOT

NHPP

150,772

TOTAL 435659 2

150,772

TOTAL 435659 2

150,772

ITEM NUMBER:435660 2 PROJECT DESCRIPTION:SR 326 FROM SR 326 RXR CROSS 627142B TO E OF CR 25A (NW GAINESVILLE RD) \*SIS\*  
DISTRICT:05 COUNTY:MARION TYPE OF WORK:ADD TURN LANE(S)  
ROADWAY ID:36180000 PROJECT LENGTH: .216MI LANES EXIST/IMPROVED/ADDED: 3/ 0/ 1

FUND  
CODE

2020

PHASE: PRELIMINARY ENGINEERING / RESPONSIBLE AGENCY: MANAGED BY FDOT

NHPP

5,484

SA

2,000

PHASE: RIGHT OF WAY / RESPONSIBLE AGENCY: MANAGED BY FDOT

NHPP

-66,717

PHASE: CONSTRUCTION / RESPONSIBLE AGENCY: MANAGED BY FDOT

NHPP

631,556

TOTAL 435660 2

572,323

TOTAL 435660 2

572,323

ITEM NUMBER:436879 1 PROJECT DESCRIPTION:SR 200 FROM S OF CR 484 TO S OF SW 60TH AVE. \*NON-SIS\*  
DISTRICT:05 COUNTY:MARION TYPE OF WORK:RESURFACING  
ROADWAY ID:36100000 PROJECT LENGTH: 6.168MI LANES EXIST/IMPROVED/ADDED: 6/ 4/ 0

FUND  
CODE

2020

PHASE: CONSTRUCTION / RESPONSIBLE AGENCY: MANAGED BY FDOT

SA

20,000

TOTAL 436879 1

20,000

TOTAL 436879 1

20,000

ITEM NUMBER:438554 1	PROJECT DESCRIPTION:SR 464 / SE 17TH STREET FNR CROSSING #627218-E	*NON-SIS*
DISTRICT:05	COUNTY:MARION	TYPE OF WORK:RAIL SAFETY PROJECT
ROADWAY ID:36004000	PROJECT LENGTH: .002MI	LANES EXIST/IMPROVED/ADDED: 4/ 0/ 0
FUND CODE	2020	
PHASE: RAILROAD AND UTILITIES / RESPONSIBLE AGENCY: MANAGED BY FDOT		
RHP	-442	
TOTAL 438554 1	-442	
TOTAL 438554 1	-442	

ITEM NUMBER:439238 1	PROJECT DESCRIPTION:SR 25/500/US441/ FROM SR 35/SE BASELINE RD TO SR 200/SW 10TH STREET	*NON-SIS*
DISTRICT:05	COUNTY:MARION	TYPE OF WORK:RESURFACING
ROADWAY ID:36010000	PROJECT LENGTH: 10.612MI	LANES EXIST/IMPROVED/ADDED: 6/ 6/ 0
FUND CODE	2020	
PHASE: CONSTRUCTION / RESPONSIBLE AGENCY: MANAGED BY FDOT		
NHRE	5,823,937	
SA	8,522,617	
TOTAL 439238 1	14,346,554	
TOTAL 439238 1	14,346,554	

ITEM NUMBER:439887 1	PROJECT DESCRIPTION:MARION COUNTY PEDESTRIAN LIGHTING BUNDLE A	*SIS*
DISTRICT:05	COUNTY:MARION	TYPE OF WORK:LIGHTING
ROADWAY ID:36004000	PROJECT LENGTH: 1.234MI	LANES EXIST/IMPROVED/ADDED: 4/ 0/ 0
FUND CODE	2020	
PHASE: PRELIMINARY ENGINEERING / RESPONSIBLE AGENCY: MANAGED BY FDOT		
HSP	-3,168	
PHASE: CONSTRUCTION / RESPONSIBLE AGENCY: MANAGED BY FDOT		
HSP	170,029	
TOTAL 439887 1	166,861	
TOTAL 439887 1	166,861	

ITEM NUMBER:441366 1	PROJECT DESCRIPTION:SR 40 FROM SW 27TH AVE TO MLK JR. AVE	*NON-SIS*
DISTRICT:05	COUNTY:MARION	TYPE OF WORK:SAFETY PROJECT
ROADWAY ID:36110000	PROJECT LENGTH: .790MI	LANES EXIST/IMPROVED/ADDED: 4/ 0/ 0
FUND CODE	2020	
PHASE: PRELIMINARY ENGINEERING / RESPONSIBLE AGENCY: MANAGED BY FDOT		
HSP	124,713	
TOTAL 441366 1	124,713	
TOTAL 441366 1	124,713	

FLORIDA DEPARTMENT OF TRANSPORTATION  
OFFICE OF WORK PROGRAM  
ANNUAL OBLIGATIONS REPORT  
=====

**HIGHWAYS**  
=====

DATE RUN: 10/01/2020  
TIME RUN: 09.29.25  
MBROBLTP

ITEM NUMBER:443170 1  
DISTRICT:05  
ROADWAY ID:36210000

PROJECT DESCRIPTION:SR 93 (I-75) FROM SUMTER COUNTY TO SR 200  
COUNTY:MARION  
PROJECT LENGTH: 13.993MI

\*SIS\*

TYPE OF WORK:RESURFACING

LANES EXIST/IMPROVED/ADDED: 3/ 3/ 0

FUND  
CODE

2020

PHASE: PRELIMINARY ENGINEERING / RESPONSIBLE AGENCY: MANAGED BY FDOT  
NHPP

699,910  
699,910  
699,910

TOTAL 443170 1  
TOTAL 443170 1

ITEM NUMBER:444382 1  
DISTRICT:05  
ROADWAY ID:36150000

PROJECT DESCRIPTION:CR 484 / PENNSYLVANIA AVE @ CROSSING # 622599-D  
COUNTY:MARION  
PROJECT LENGTH: .014MI

\*NON-SIS\*

TYPE OF WORK:RAIL SAFETY PROJECT

LANES EXIST/IMPROVED/ADDED: 2/ 0/ 0

FUND  
CODE

2020

PHASE: RAILROAD AND UTILITIES / RESPONSIBLE AGENCY: MANAGED BY FDOT  
RHP

400,058  
400,058  
400,058

TOTAL	444382	1
TOTAL	444382	1

ITEM NUMBER:444383 1  
DISTRICT:05  
ROADWAY ID:36000023

PROJECT DESCRIPTION:SE 36 AVE @ CROSSING # 627220-F  
COUNTY:MARION  
PROJECT LENGTH: .008MI

```

*NON-SIS*
TYPE OF WORK:RAIL SAFETY PROJECT
LANES EXIST/IMPROVED/ADDED: 4/ 0/ 0

```

FUND  
CODE

2020

PHASE: RAILROAD AND UTILITIES / RESPONSIBLE AGENCY: MANAGED BY FDOT  
RHP

320,189  
320,189  
320,189  
21,318,701  
21,318,701

```
TOTAL 444383 1
TOTAL 444383 1
TOTAL DIST: 05
TOTAL HIGHWAYS
```



ITEM NUMBER:439331 2

DISTRICT:05

ROADWAY ID:

PROJECT DESCRIPTION:OCALA/MARION URBAN AREA FY 2018/2019-2019/2020 UPWP

COUNTY:MARION

PROJECT LENGTH: .000

\*NON-SIS\*

TYPE OF WORK:TRANSPORTATION PLANNING

LANES EXIST/IMPROVED/ADDED: 0/ 0/ 0

FUND CODE	2020
PHASE: PRELIMINARY ENGINEERING / RESPONSIBLE AGENCY: MANAGED BY MARION COUNTY BOCC	
PL	301,934
TOTAL 439331 2	301,934
TOTAL 439331 2	301,934

ITEM NUMBER:439331 3

DISTRICT:05

ROADWAY ID:

PROJECT DESCRIPTION:OCALA/MARION URBAN AREA FY 2020/2021-2021/2022 UPWP

COUNTY:MARION

PROJECT LENGTH: .000

\*NON-SIS\*

TYPE OF WORK:TRANSPORTATION PLANNING

LANES EXIST/IMPROVED/ADDED: 0/ 0/ 0

FUND CODE	2020
PHASE: PRELIMINARY ENGINEERING / RESPONSIBLE AGENCY: MANAGED BY MARION COUNTY BCC	
PL	123,743
TOTAL 439331 3	123,743
TOTAL 439331 3	123,743
TOTAL DIST: 05	425,677
TOTAL PLANNING	425,677

ITEM NUMBER:430252 1

DISTRICT:05

ROADWAY ID:

PROJECT DESCRIPTION:OCALA ITS COUNTYWIDE MARION COUNTY

COUNTY:MARION

PROJECT LENGTH: .000

\*NON-SIS\*

TYPE OF WORK:ITS COMMUNICATION SYSTEM

LANES EXIST/IMPROVED/ADDED: 0/ 0/ 0

FUND CODE	2020
PHASE: CONSTRUCTION / RESPONSIBLE AGENCY: MANAGED BY MARION COUNTY ENGINEERING DEPT	
SL	885,105
TOTAL 430252 1	885,105
TOTAL 430252 1	885,105

ITEM NUMBER:440900 2

DISTRICT:05

ROADWAY ID:

PROJECT DESCRIPTION:I-75 FRAME - ARTERIALS

COUNTY:MARION

PROJECT LENGTH: .000

\*NON-SIS\*

TYPE OF WORK:ITS COMMUNICATION SYSTEM

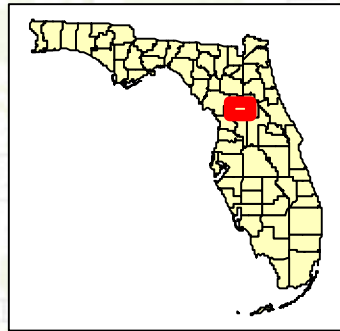
LANES EXIST/IMPROVED/ADDED: 0/ 0/ 0

FUND CODE	2020
PHASE: CONSTRUCTION / RESPONSIBLE AGENCY: MANAGED BY FDOT	
NFP	3,861,181
TOTAL 440900 2	3,861,181
TOTAL 440900 2	3,861,181
TOTAL DIST: 05	4,746,286
TOTAL MISCELLANEOUS	4,746,286

GRAND TOTAL

26,490,664

## **APPENDIX C: Map of National Highway System (NHS), Marion County**



**Legend**

Interstate

STRAHNET Route

STRAHNET Connector

Unbuilt

Other Principal Arterials

Intermodal Connector

MAP-21 Principal Arterials

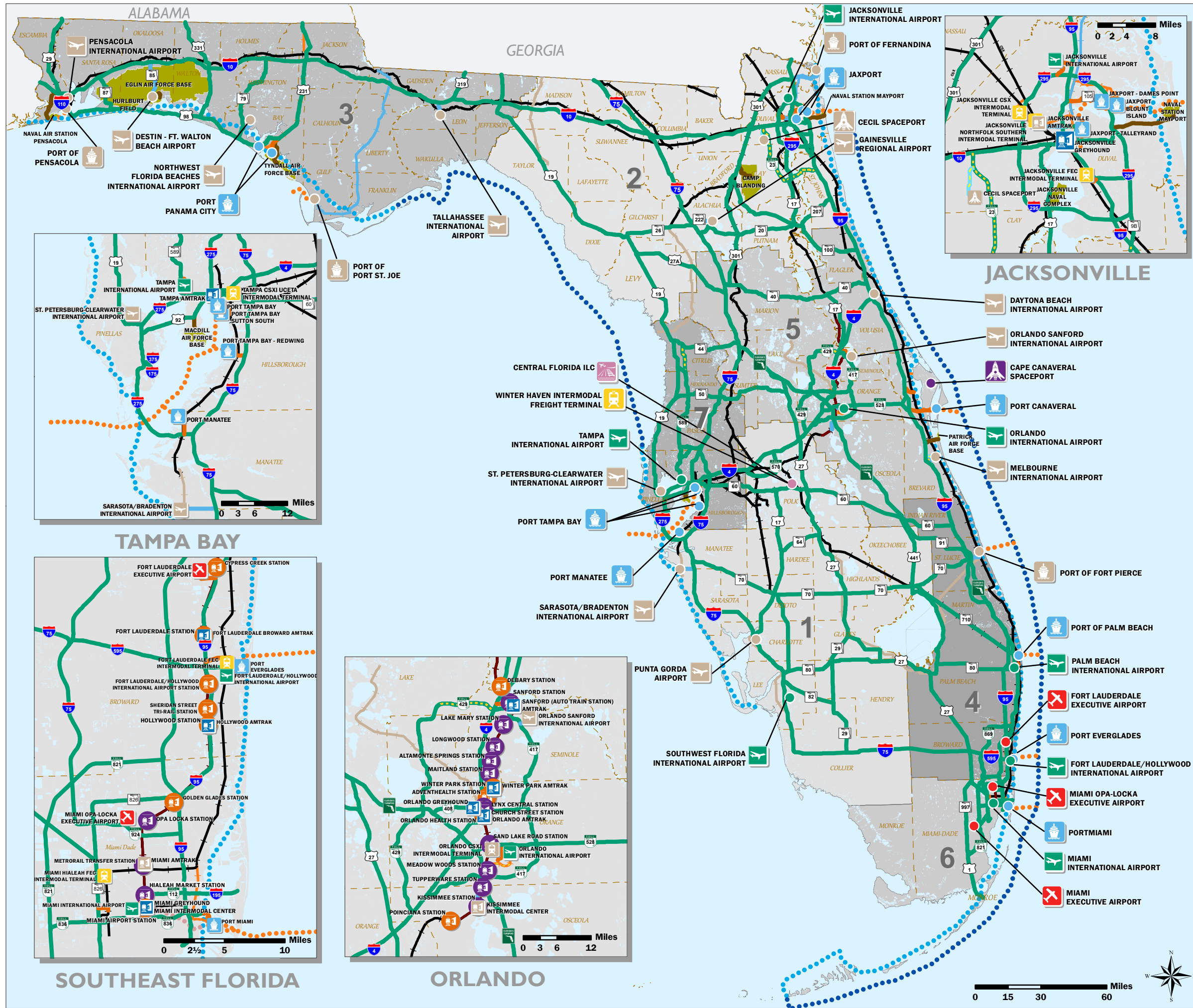
Urban areas

Sources: Esri, HERE, Garmin, Intermap, increment P Corp., GEBCO, USGS, FAO, NPS, NRCAN, GeoBase, IGN, Swire, NITN, Vig, SNT, Esri China (Hong Kong), (c) OpenStreetMap contributors, and the GIS User Community

The "final" NHS is under review by the FHWA and the map may have minor revisions in the future.

## APPENDIX D: Map of Strategic Intermodal System (SIS)








### Airports & Spaceports

-  SIS Commercial Service Airport
-  Strategic Growth Commercial Service Airport
-  SIS General Aviation Reliever Airport
-  SIS Spaceport
-  Strategic Growth Spaceport


### Seaports

-  SIS Seaport
-  Strategic Growth Seaport



### Freight Rail Terminals

-  SIS Freight Rail Terminal
-  Strategic Growth Freight Rail Terminal



### Intermodal Logistic Center

-  Strategic Growth Intermodal Logistic Center





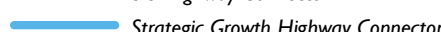
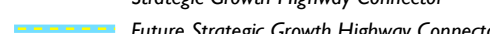
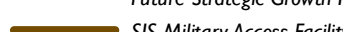
### Interregional Passenger Terminals

-  SIS Passenger Terminal
-  Strategic Growth Passenger Terminal






### Urban Fixed Guideway Transit Terminal

-  SIS Urban Fixed Guideway Hub
-  SIS Urban Fixed Guideway Station


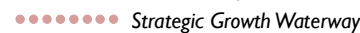
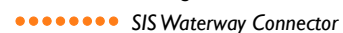

### Highway

-  SIS Highway Corridor
-  Future SIS Highway Corridor
-  Strategic Growth Highway Corridor
-  SIS Highway Connector
-  Strategic Growth Highway Connector
-  Future Strategic Growth Highway Connector
-  SIS Military Access Facility

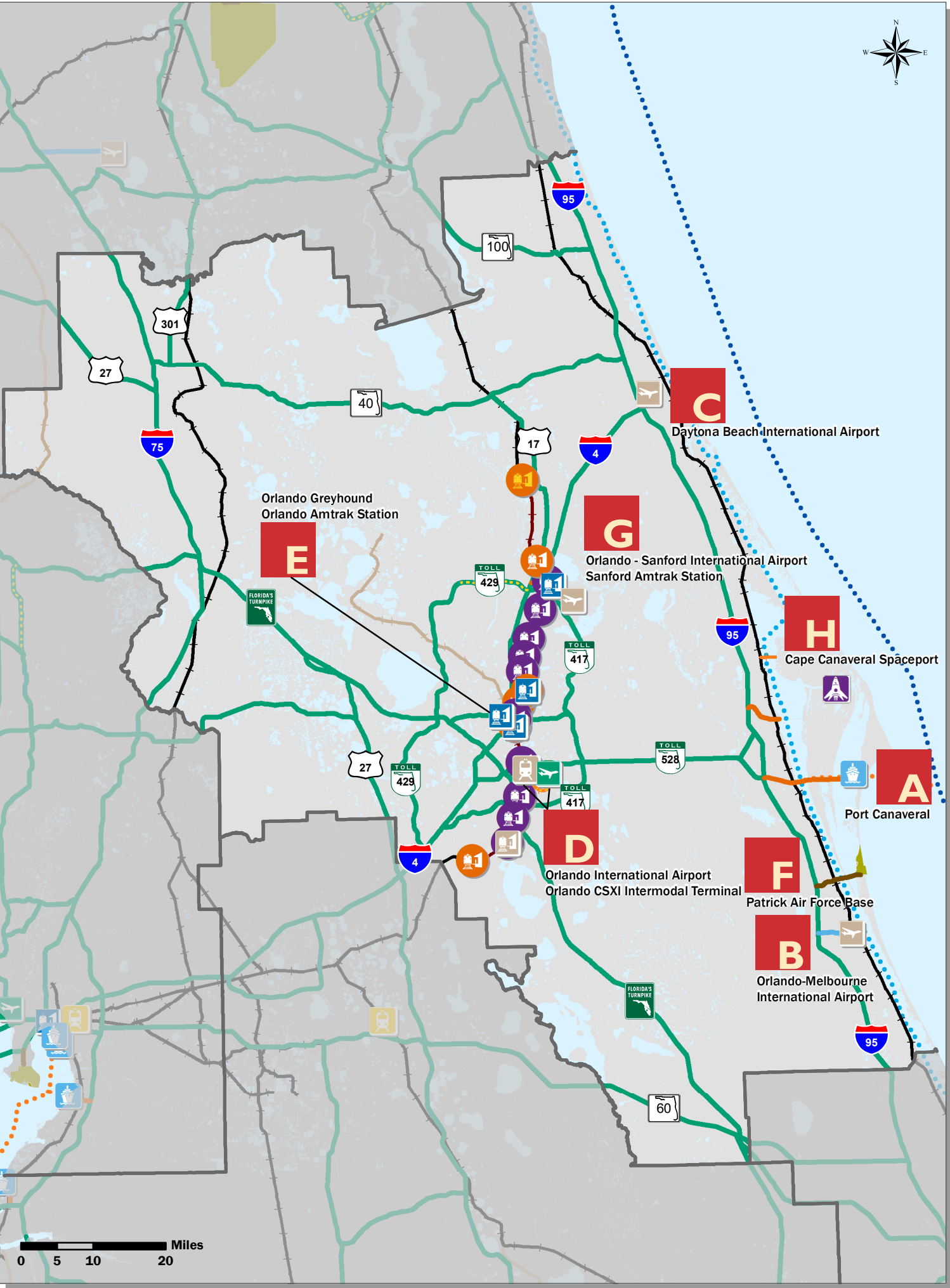
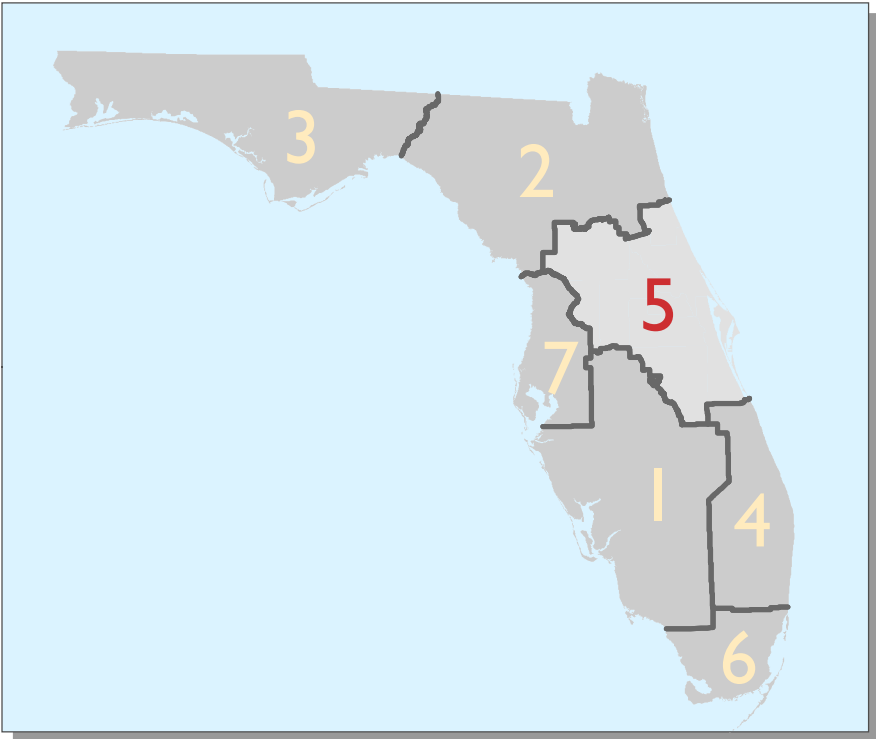
### Rail & Urban Fixed Guideway

-  SIS Railway Corridor
-  Strategic Growth Railway Corridor
-  SIS Railway Connector
-  Strategic Growth Railway Connector
-  SIS Urban Fixed Guideway

### Waterways

-  SIS Waterway
-  Strategic Growth Waterway
-  SIS Waterway Connector
-  SIS Waterway Shipping Lane

# DISTRICT 5 overview



SISatlas

**Airports and Spaceports**

SIS Airport

Strategic Growth Airport

SIS Spaceport

**Seaports**

SIS Seaport

**Freight Rail Terminals**

Strategic Growth Freight Rail Terminal

**Passenger Terminals**

SIS Passenger Terminal

Strategic Growth Passenger Terminal

**UFG Transit Terminals**

SIS Urban Fixed Guideway Hub

Future SIS Urban Fixed Guideway Hub

SIS Urban Fixed Guideway Station

**Highway**

SIS Highway Corridor

Future SIS Highway Corridor

SIS Highway Connector

Strategic Growth Highway Connector

Military Access Facility

**Rail**

SIS Railway Corridor

Strategic Growth Railway Corridor

SIS Railway Connector

**Urban Fixed Guideway (UFG)**

SIS Urban Fixed Guideway Corridor

**Waterways**

SIS Waterway

SIS Waterway Connector

SIS Waterway Shipping Lane

**Connector Map Insets**

A

Florida Department of Transportation

Strategic Intermodal System

DESIGNATED SIS AND STRATEGIC GROWTH FACILITIES							
Facility Type	Active and Planned Drop Facilities					Future Facility	
	Corridor / Hub		Connector		Military Access Facility		
	SIS	Strategic Growth	SIS	Strategic Growth			
Airports	1	3	-	-	-	-	
Spaceports	1	-	-	-	-	-	
Seaports	1	-	-	-	-	-	
Freight Terminals	-	1	-	-	-	-	
Passenger Terminals	4	1	-	-	-	-	
UFG Hubs / Stations	5 / 11	-	-	-	-	1 / 0	
Rail Miles	301	54	2	3	-	6	
Urban Fixed Guideway	52	-	-	-	-	12	
Highway Miles (Centerline)	796	-	28	17	6	13	
Highway Miles (Lane)	3717	-	110	71	26	11	

Note: For Future Highways that have yet to be open to traffic, lane mileage has not been included



## **APPENDIX E: PUBLIC NOTICE RECORDS**

# AFFIDAVIT OF PUBLICATION

**Star-Banner**  
Published – Daily  
Ocala, Marion County, Florida

STATE OF FLORIDA  
COUNTY OF MARION

Before the undersigned, a Notary Public of Said County and State, Kim Kanemoto who on oath says that they are an authorized employee of the Star-Banner, a daily newspaper published at Ocala, in Marion County, Florida; that the attached copy of advertisement, being a notice in the matter of

***OCALA MARION TRANSPORTATION PLANNING ORGANIZATION The Ocala Marion TPO Draft Transportation Improvement Program TIP is available for public review and comment. The Ocala Marion Transportation Planning Organization TPO Transportation Improvement Progra***

was published in said newspaper in the issues of:

5/4 1x

Affiant further says that the said STAR-BANNER is a daily newspaper published at Ocala, in said Marion County, Florida, and that the said newspaper has heretofore been continuously published in said Marion County, Florida, daily, and has been entered as second class mail matter at the post office in Ocala in said Marion County, Florida, for a period of one year next preceding the first publication of the attached copy of advertisement; and affiant further says that he has neither paid nor promised any person, firm or corporation any discount, rebate, commission or refund for the person of securing this advertisement for publication in the said newspaper.

## OCALA MARION TRANSPORTATION PLANNING ORGANIZATION

The Ocala Marion TPO Draft Transportation Improvement Program (TIP) is available for public review and comment.

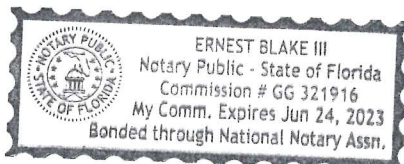
The Ocala Marion Transportation Planning Organization (TPO) Transportation Improvement Program (TIP) is a five-year schedule of transportation improvements to be funded throughout the Metropolitan Planning Area, which includes all of Marion County. The TIP documents the anticipated timing and cost of transportation projects funded by federal, state and local sources. Projects in the TIP may include roadway construction, operations and reconstruction; bicycle and pedestrian; transit; aviation; and rail.

The Draft TIP for Fiscal Years 2021/2022 to 2025/2026 is available for public review and comment by accessing the TPO website at: <https://ocalamariontpo.org/plans-and-programs/transportation-improvement-program-tip/>

Please use the TPO Feedback Form at <https://ocalamariontpo.org/public-involvement/tpo-feedback-form/> to provide comments by June 22, 2021. Or contact Rob Balmes, TPO Director at: 352-438-2631; rob.balmes@marionfl.org.

May 4, 2021  
#A000979495

Sworn to and subscribed before me this 4<sup>th</sup> day of May, A.D., 2021






Ernest Blake III  
Notary Public

(Print, Type or Stamp Name of Notary Public)

Ad #: A000979495

## Social Media Announcements

Facebook on May 4, 2021

**Ocala Marion TPO**  
Published by Kayla Kayla · May 4 at 11:29 AM ·  · 

Tell Us Your Thoughts! The Draft 2021/22 - 2025/26 Transportation Improvement Program (TIP) is available for public review and comment until June 22, 2021.  
View the Draft TIP: <https://ocalamariontpo.org/.../Draft-FY-21-22-to-25-26...>  
Provide comments using the TPO Feedback Form:  
<https://ocalamariontpo.org/public.../tpo-feedback-form/>  
View the Interactive Map:  
<https://marioncountyfl.maps.arcgis.com/apps/webap...> See More

# TELL US YOUR THOUGHTS!

**THE DRAFT TRANSPORTATION  
IMPROVEMENT PROGRAM (TIP) FOR  
FISCAL YEARS 21/22 – 25/26 IS  
AVAILABLE FOR PUBLIC REVIEW AND  
COMMENT.**

**PLEASE VIEW THE INTERACTIVE TIP  
MAP AND USE THE TPO FEEDBACK  
FORM TO PROVIDE COMMENTS BY  
JUNE 22, 2021.**

Or send comments to Rob Balmes at:  
[Rob.Balmes@marionfl.org](mailto:Rob.Balmes@marionfl.org)  
(352) 438-2635

3,054  
People Reached

139  
Engagements

Boost Post



Twitter on May 4, 2021



**Ocala Marion TPO** @OcalaMarionTPO · May 4

...

The Draft 2021/22-2025/26 Transportation Improvement Program is available for public comment through June 23rd.

View the Draft TIP: [ocalamariontpo.org/wp-content/upl...](https://ocalamariontpo.org/wp-content/upl...)

Provide comments using the TPO Feedback Form:  
[ocalamariontpo.org/contact-us/tpo...](https://ocalamariontpo.org/contact-us/tpo...)

View the Interactive Map: [marioncountyfl.maps.arcgis.com/apps/webappvie...](https://marioncountyfl.maps.arcgis.com/apps/webappvie...)




↻ 1

♡ 2



# TPO Website News Announcement – Ocalamariontpo.org/news

May 4, 2021



**OCALA MARION  
TRANSPORTATION  
PLANNING  
ORGANIZATION**

C

C

A-

A


A+

Select Language

Search...

Q


HOMEABOUT US ▾BOARDS AND COMMITTEES ▾MEETINGS AND AGENDAS ▾PLANS AND PROGRAMS ▾PUBLIC INVOLVEMENT ▾CONTACT US ▾



Home » News » The Draft TIP For Fiscal Years 2021/2022 To 2025/2026 Is Available For Public Review And Comment

## The Draft TIP for Fiscal Years 2021/2022 to 2025/2026 is available for public review and comment

Share & BookmarkPrint

May 4, 2021

**The Ocala Marion TPO Draft Transportation Improvement Program (TIP) is available for public review and comment**


The Ocala Marion Transportation Planning Organization (TPO) Transportation Improvement Program (TIP) is a five-year schedule of transportation improvements to be funded throughout the Metropolitan Planning Area, which includes all of Marion County. The TIP documents the anticipated timing and cost of transportation projects funded by federal, state and local sources. Projects in the TIP may include roadway construction, operations and reconstruction; bicycle and pedestrian; transit; aviation; and rail.

The **Draft TIP for Fiscal Years 2021/2022 to 2025/2026** is available for public review and comment by accessing the TIP page.

[View the TIP page](#)

Please use the [TPO Feedback Form](#)

Provide comments by **June 22, 2021** or contact Rob Balmes, TPO Director at: 352-438-2631; [rob.balmes@mariontfl.org](mailto:rob.balmes@mariontfl.org).



May 16, 2021

# Future road plan for Ocala/Marion starts with CR 484/I-75 refresh. What else made the list?

**By Joe Callahan**

Ocala Star-Banner

[View Comments](#)

Most every day, early in the morning and again late in the afternoon, traffic on County Road 484 backs up for a mile or more on each side of Interstate 75. Sometimes, lines of cars trying to get on the interstate block the ones trying to get off.



And now that more development has launched in the area, especially in and near Marion Oaks, as well as the opening of the new Florida Crossroads Commerce Park just off that exit, traffic is only expected to get worse.

But help is on the way. The local Ocala Marion Transportation Planning Organization recently unveiled the draft of its five-year road construction plan, which spans from 2021-22 to 2025-26, and CR 484 interchange is on the top of the list.

The \$15.3 million project, which is being funded with mostly federal transportation dollars, will be include reworking CR 484 from Southwest 20th Street on the west side of I-75 to County Road 475A on the east side.

The project includes constructing and expanding turn lanes and improving traffic flow for through-lanes. The CR 475A intersection will be improved, as well. The project is scheduled to be completed by the beginning of 2023.

"It will be big improvement," said Rob Balmes, the local TPO director. "They're also going to ensure bicycle/pedestrian connectivity through that area too, with bike lanes and sidewalks so people can get through there with other modes of transportation."

That is one of the many projects scheduled in the Ocala Marion TPO's five-year draft plan, which was released early this month. The total \$335.1 million plan is for road improvement, bicycle/pedestrian trails and upgrades at Ocala International Airport.

"We're required to post the draft document for a minimum of 30 days so that we can solicit input and public feedback from both the citizens and our government partners, which include both federal and state," Balmes said.

## **What other road projects are in the Ocala/Marion County plan?**

The other big project will be a \$44.2 million widening of U.S. 41 north of Dunnellon to State Road 40.

State Road 40 is the most popular way to get to Dunnellon from Ocala, and that widening has been a top priority for the county for many years.

The project will expand U.S. 41, from Southwest 110th Street to State Road 40, from two to four lanes. The project includes a grass median, paved shoulders, sidewalks, driveway reconstruction and full and directional median openings.

That project is scheduled to kick off in 2023-24.

In Ocala, Mayor Kent Guinn said that he is pleased that plans are moving forward to connect the new Northwest 49th Street interchange from I-75 to State Road 200.

The five-year TPO plans includes more than \$57 million for the new interchange north of Ocala. That is the new interchange was needed to get trucks from the industrial areas onto I-75 much quicker.

**Southwest:**New 392-home community coming to State Road 200 corridor

**Southeast:**Huge apartment/quadrplex/commercial development planned off US 441

**Northwest:**Old-line family balks, but developer wants 207 homes in NW Marion

**Northeast:**320-home subdivision approved just north of Ocala

In the 2045 long range plan, in the locally funded portion of the document, it shows that within the next five years that there is funding for the Northwest 49th Street to connect to the State Road 200/Southwest 42nd Flyover intersection.

"This will be a tremendous help (to traffic flow)," Guinn noted.

There are also plans to spend, albeit in 2025-26, \$3.6 million at the overloaded U.S. 441/SE 17th Street intersection. The project includes the addition of a northbound left turn lane and a modified northbound right turn lane east of the 17th Street intersection.

The plan includes \$115.5 million worth of Interstate 75 projects, including the new interchange, \$62.8 million on U.S. highways, \$56.8 million in state and local highways, \$19.4 million for airport additions and \$13.6 million on bicycle/pedestrian paths.



To look at the lengthy plan go to the Ocala Marion TPO website at <https://ocalamariontpo.org>. Officials note that the long-range plan, through 2045, is subject to change.

According to the 2045 long range plan, which also includes local-only funded projects, here is what is planned from 2021-26:

## **State/Federal funded roadways**

**U.S. 41**, from Southwest 110th Street to north of State Road 40, add lanes and reconstruct.

**SR 40**, from end of four lanes to east of County Road 314, add lanes and reconstruct.

**CR 484**, from SW 20th Avenue to CR 475A, interchange improvement.

**SR 40**, at SW 40th Ave and SW 27th Ave, add turn lanes.

**Intestate 75**, from end of NW 49th Street to end of NW 35th St, new Interchange.

**SR 40**, SR 40A (SW Broadway Street), traffic ops Improvement.

**E SR 40**, at SR 492, traffic signals.

**SR 40**, from SW 27th Ave to MLK Jr. Ave, safety project.

**US 41/ Williams St.**, Brittan Alexander Bridge River Road, safety project.

**SR 25**, NW 35th St to SR 326, safety project.

**CR 42**, at SE 182nd, add turn lanes.

## Local funded projects

**SE Abshier Blvd**, SE Hames Road and north of SE Agnew Road, traffic signals.

**Emerald Road Extension**, from SE 92nd Loop to Florida Northern Railroad, new two-lane highway.

**NW 49th Street Extension**, from NW 44th Ave. to NW 35th Ave., new four-lane.

**NW 49th Street**, for 1.1 miles to west of NW 44th Ave., new two-lane.

**SW 49th/40th Avenue**, from SW 66th St. to the SW 42nd St Flyover, new divided four-lane highway.

**SW 49th Avenue**, from Marion Oaks Trail to CR 484, new four-lane highway.

**SW 90th Street**, from SW 60th Ave to 0.8 miles east of SW 60th Avenue, new two-lane road.

**SW 60th Ave**, at SW 90th St and SW 80th St, traffic signals.

**CR 484**, at Marion Oaks Blvd, add turn Lanes, modify signals.

## Pedestrian/ Bicycle Investments

**Silver Springs State Park**, pedestrian bridges.

**Pruitt Trail**, from SR 200 to Pruitt Trailhead, bike path and trail.

**Indian Lake Trail**, from Silver Springs State Park to Indian Lake Park, bike path and trail.

**Downtown Ocala Trail**, from SE Osceola Ave. to Silver Springs State Park, bike path and trail.

**SR 40**, from NW 27th Ave. to SW 7th Ave., sidewalks.

**Marion Oaks Sunrise/Horizon**, from Marion Oaks Golf Way to Marion Oaks Manor, sidewalks.

**Saddlewood Elementary**, sidewalks.

**Legacy Elementary**, sidewalks.

### **Technological Investments**

**Marion County/ Ocala ITS Operational Support**, ITS Communication System.

*Joe Callahan can be reached at (352) 817-1750 or [joe.callahan@starbanner.com](mailto:joe.callahan@starbanner.com). Follow him on Twitter @JoeOcalaNews.*

[View Comments](#)

© 2021 [www.ocala.com](http://www.ocala.com). All rights reserved.

## APPENDIX F: PUBLIC COMMENTS



## **Fiscal Years 2021/2022 to 2025/2026 Transportation Improvement Program Public and Partner Comments Summary**

### **Public comments (5)**

#### **Non-Motorized Transportation Comments**

- (May 4, 2021) “The multi-use paths are extremely exciting and I cannot wait to use them; however, there is an issue with access to the SR 200 part of the paved path. There needs to be parking at 200 or a (less wide) paved path from SR 200 to the Ross Prairie Campground. People already park at the SR200 side even though there are tons of no parking signs; folks readily accept fines to park there. A linkup to RP Campground would also provide water/real restrooms which are not avail at Pruitt.”
  - **TPO Response:** Noted for public record. The citizen was thanked for the comment and informed it will become part of public record, shared with Marion County and included in the TIP document for future planning considerations.
- (May 4, 2021) “Need more parking with restrooms and water on the paved trail starting at 49th trailhead towards 200.”
  - **TPO Response:** Noted for public record. The citizen was thanked for the comment and informed it will become part of public record, shared with Marion County and included in the TIP document for future planning considerations.
- (May 19, 2021) Project 4354842: Pruitt Trail  
“Is the map of the Pruitt Paved Trail accurate? It shows it starting at SR 200 and south Greenway boundary, continues along south boundary about half way, then slowly goes north to the Pruitt Trail head. This would be a welcome change by the equestrian community in the "Horse Capital of the Word". The older maps showed the paved trail using the existing lime rock road. The lime rock road is the most popular horse and wagon trail in Pruitt and also has horse Pavilion.”
  - **TPO Response:** Noted for public record. The citizen was thanked for the comment and informed it will become part of public record and included in the TIP document for future planning considerations. The TPO notified the citizen that based on coordination with Marion County, the trail is planned to be separated from equestrian trails as its own facility.



- (May 25, 2021, TPO Board Meeting) Project 4354842: Pruitt Trail  
“The next phase after this project is completed should be to create a safe underpass connection under SR 200.”
  - **TPO Response:** Noted for public record. Comment will be documented to support priority projects process and considerations for trail projects.

#### **Roadway Comment**

- (May 13, 2021) CR 484  
“What are the plans for improvements to CR 484 near I-75. Traffic backs up and causes serious delays”
  - **TPO Response:** Please see the CR 484 at I-75 project in the TIP. Improvements to the interchange area also include turn lanes at SW 20<sup>th</sup> and CR 475A. The project is on schedule to start in 2021.

#### **Citizens Advisory Committee (CAC) comments (May 11, June 8 2021)**

- **NW 27th Avenue** – Widening from US 27 to NW 35<sup>th</sup> Street to 4 lanes.
  - **TPO Response:** Noted for public record. This project is not currently identified in the TIP or 2045 Long Range Transportation Plan (LRTP) Needs Plan. TPO will send this suggestion to the City of Ocala and maintain on file for future LRTP project list opportunities.
- **CR 484** – Complete full connection from SW 49<sup>th</sup> Avenue to SW 20<sup>th</sup> Avenue.
  - **TPO Response:** Noted for public record. This project is not currently identified in the TIP or 2045 Long Range Transportation Plan (LRTP) Needs Plan. TPO will send this suggestion to Marion County and maintain on file for future LRTP project list opportunities.
- **CR 484** – Improvements to the turn lanes are needed at CR 475A as part of the interchange project.
- **80th Avenue** – the Future of 80<sup>th</sup> corridor. What are the plans of Marion County?
  - **TPO Response:** Noted for public record. The TPO will pass this comment on to Marion County. This project is not in the draft TIP, but part of multiple planned phases of locally-funded projects in the Marion County TIP.
- **80th Avenue** – An emphasis should be placed on widening between SR 40 to US 27.
  - **TPO Response:** Noted for public record. The TPO will include this comment in the TIP public comment section.
- **Interchange gap between SR 200 and CR 484** – The existing 9-mile stretch from CR 484 to SR 200 presents a significant gap in access to/from I-75 in Marion County. Based on current and projected population growth in this part of Marion County, an interchange is needed to support future mobility and safety.
  - **TPO Response:** Noted for public record. The TPO will include this comment in the TIP public comment section.

- **Safety on SR 40 at SW 27th Avenue** – This intersection in the City of Ocala is considered one of the most dangerous intersections involving turning movements. Additional turn lanes and safety measures are needed at the intersection area.
  - **TPO Response:** Noted for public record. A project is currently funded in the TIP through the Right-of-Way phase at this location. The project calls for dual left turn lanes at all four approaches of the intersection. The project is ranked #7 on the LOPP and the TPO will ensure this project continues to be emphasized as a priority to be fully funded through the TIP.

## **Federal Highway Administration (FHWA) Comments**

**Federal Highway Administration**

Florida Division Office  
3500 Financial Plaza, Suite 400  
Tallahassee, Florida 32312  
(850) 553-2201  
www.fhwa.dot.gov/fldiv

**Federal Transit Administration**

Region 4 Office  
230 Peachtree St, NW, Suite 1400  
Atlanta, Georgia 30303  
(404) 865-5600

**Planning Comments**Document Name: Draft FY 2021/22-FY 2025/26 TIPMPO: Ocala/Marion TPODate of Document:  
05/04/2021Date Received  
05/04/2021Date Reviewed  
05/07/2021District:  
5Reviewed by: Jim Martin**COMMENTS**

	Page #	Comment Type	Comment Description
1		Critical	Demonstration of explicit consideration and response to public input. 23 CFR 450.316(a)(1)(vi) This is found as part of the PPP but not HOW this is done.
2		Critical	Are significant comments addressed fully? 23 CFR 450.316(a)(2) Identified in PPP on page 37. This is just a reminder to included in comments.
3		Other	It is not clearly stated that Construction Engineering and Inspection (CEI) is included in the listed construction cost.
4		Other	The TIP is required to contain all regionally significant projects regardless of funding source. Did the MPO to collect this information? 23 CFR 450.324(d)
5		Critical	The estimated total project cost(s), which may extend beyond the timeframe of the TIP is not shown. 23 CFR 450.326(g)(2) Project with design funds did not include future cost.
6		Critical	Did not find the TIP list major projects from the last TIP that were implemented or identify significant delays in the implementation of major projects. 23 CFR 450.324(l)(2)

## FHWA Comments and TPO Responses

	Page #	Comment Type	Comment Description
1		Critical	Demonstration of explicit consideration and response to public input. 23 CFR 450.316(a)(1)(vi) This is found as part of the PPP but not HOW this is done.

**TPO Response:** Text was added on page 1-3, Public Involvement, summarizing how responses were made to public and agency comment. This includes specific responses to comments as to how they will be incorporated and/or addressed in the TIP document. In some cases, follow up responses to a public comment with further information about a project or process were also described.

2		Critical	Are significant comments addressed fully? 23 CFR 450.316(a)(2) Identified in PPP on page 37. This is just a reminder to included in comments.
---	--	----------	---

**TPO Response:** As outlined in Comment 1, all comments were fully addressed, including more significant comments requiring research, information gathering or follow up with FDOT or local staff members regarding projects. This information has been gathered and is included in Appendix F.

3		Other	It is not clearly stated that Construction Engineering and Inspection (CEI) is included in the listed construction cost.
---	--	-------	--

**TPO Response:** It is the general understanding by the TPO that CEI is included with the Construction Cost phase of all applicable projects in the TIP Download files provided by FDOT District 5. Figure 12 on page 5-2 was updated to include CEI with CST – Construction.

4		Other	The TIP is required to contain all regionally significant projects regardless of funding source. Did the MPO to collect this information? 23 CFR 450.324(d)
---	--	-------	---

**TPO Response:** All projects within Marion County of regional significance are within the draft TIP document. The TPO included a statement also provided by FDOT in reference to 23 CFR 450.326(a). A statement was added to Page 1-1 in the Purpose section of the Introduction.



5		Critical	The estimated total project cost(s), which may extend beyond the timeframe of the TIP is not shown. 23 CFR 450.326(g)(2) Project with design funds did not include future cost.
---	--	----------	---

**TPO Response:** The following five projects were identified as requiring updates to include estimated total costs beyond the current TIP timeframe. These include projects that involve only right-of-way, design or PE, and no construction funding in this TIP.

- **4106742: SR 40, End of 4 lanes to East of CR 314A** - Total Project Cost is listed in the TIP project page (page 5-31) – FDOT confirmed total cost (is in Project Page, Page 5-31)
- **4336521: SR 40 Intersections at SW 40th Avenue and SW 27th Avenue** – FDOT confirmed total cost (added to project page) – Current total Cost is \$10.1 Million (added on page 5-34)
- **4367561: Downtown Ocala Trail from SE Osceola Avenue to Silver Springs State Park** – City of Ocala provided total cost of \$1.25 million, and it is noted on page 5-40.
- **4367551: Indian Lake Trail from Silver Springs State Park to Indian Lake State Park** – Marion County provided total project cost of \$2.85 million, and it is noted on page 5-41.
- **4408801: Marion Oaks-Sunrise/Horizon- Marion Oaks Golf Way to Marion Oaks Manor** – Marion County provided total project cost of \$495,000, and it is noted on page 5-44.

6		Critical	Did not find the TIP list major projects from the last TIP that were implemented or identify significant delays in the implementation of major projects. 23 CFR 450.324(l)(2)
---	--	----------	---

**TPO Response:** Appendix H provides a summary of TIP major projects from the last TIP either implemented, in progress or delayed. This appendix is referenced on page 5-1. Since the draft document was released, further information was provided in the appendix as to the status of the projects. The appendix also displays major projects and associated funding changes from the prior TIP to current TIP.

## **Florida Department of Transportation (FDOT) Comments**

## TRANSPORTATION IMPROVEMENT PROGRAM

### Review Checklist

---

## TRANSPORTATION IMPROVEMENT PROGRAM (TIP) REVIEW CHECKLIST

---

The following TIP Review Checklist is provided to assist in the review of the TIP. This Review Checklist is to be completed and included in the MPO's final TIP Document.

Comments should be categorized as:

**Editorial:** Comments may be addressed by MPO, but would not affect approval of the document, i.e., grammatical, spelling and other related errors.

**Enhancement:** Comments may be addressed by MPO, but would not affect approval of the document, i.e., improve the quality of the document and the understanding for the public (improving graphics, re-packaging of the document, use of plain language, reformatting for clarity, removing redundant language).

**Critical:** Comment MUST be addressed to meet minimum state and federal requirements to obtain approval. The reviewer must clearly identify the applicable state or federal policies, regulations, guidance, procedures or statutes that the document does not conform with.

If a question is categorized, a comment must be included. In addition, if a question is answered with "no", a comment must also be included. Once the checklist is finalized, please share as a PDF.

MPO: **Ocala Marion TPO**

Fiscal Years included: **2021/22-2025/26**

Review #: **1**

Date of Review: **5-13-21**

Reviewed by: **Laura Lockwood-Herrscher, AICP**

### TIP Format & Content

Does the cover page include the MPO name, address correct fiscal years, and provide a location to add the date of adoption?

Yes ☒ No ☐

*No comment*

[Click here to enter comments](#)

Page Numbers: 1

Does the Table of Contents show the title of each section with correct page number?

Yes ☒ No ☐

*Enhancement*

*Bookmarks in pdf do not work, i.e.: take users directly to the page. Consider adding these links to the bookmarks.*

Page Numbers: 4

**TPO Response: This enhancement was made to final version**

Does TIP include an endorsement that it was developed following state and federal requirements and include date of official MPO approval? This would be an MPO resolution or signed signature block on cover.

Yes ☒ No ☐

*Editorial*

*Page left blank to insert Resolution when adopted.*

Page Numbers: 2

[Click here to enter notes](#)

Does TIP include a list of definitions, abbreviations, funding and phase codes and acronyms?

Yes ☒ No ☐

*Enhancement*

*Include all acronyms and abbreviations compiled in same place.*

*Remove comment on page 132 (in Appendix G) in FY description.*

Page Numbers: 21, 28 & 127-137

**TPO Response: The Glossary of Terms and Acronyms was updated**

## TRANSPORTATION IMPROVEMENT PROGRAM

### Review Checklist

#### TIP Narrative

Does the TIP begin with a statement of purpose (provide a prioritization of projects covering a five-year period that is consistent with LRTP, contains all transportation projects MPA funded with FHWA & FTA funds and regionally significant projects regardless of funding source)? [23 C.F.R. 450.326(a)]; [49 U.S.C. Chapter 53]		Yes <input checked="" type="checkbox"/> No <input type="checkbox"/>
<i>Enhancement</i>	<i>Specify 23 C.F.R. 450.326(a). Include statement regarding regionally significant projects regardless of funding source.</i>	Page Numbers: 5
<b>TPO Response: Additional text was added to page 1-1 of the Purpose section.</b>		
Was the TIP developed by MPO in cooperation with the state and public transit operator, who provided the MPO with estimates of available Federal and State funds for the MPO to develop the financial plan? [s. 339.175(8) F.S.]; [23 C.F.R. 450.326(a)]		Yes <input checked="" type="checkbox"/> No <input type="checkbox"/>
<i>No comment</i>	<a href="#">Click here to enter comments</a>	Page Numbers: 20 & 30
<a href="#">Click here to enter notes</a>		
Does the TIP demonstrate that there are sufficient funds (federal, state, local and private) to implement proposed transportation system improvements, identifies any innovative financing techniques through comparison of revenues and costs for each year? It is recommended that the TIP include a table(s) that compares the funding sources and amounts, by year to the total project costs. [23 C.F.R. 450.326(k)]; [23 C.F.R. 450.326(j)]; [s. 339.175(8)(c)(3) F.S.].		Yes <input checked="" type="checkbox"/> No <input type="checkbox"/>
<i>No comment</i>	<a href="#">Click here to enter comments</a>	Page Numbers: 22-23
<a href="#">Click her to enter notes</a>		
Does the TIP describe project selection process and state that it is consistent with the federal requirements in 23 C.F.R 450.332(b) and for non-TMA MPOs 23 C.F.R. 450.332(c)?		Yes <input checked="" type="checkbox"/> No <input type="checkbox"/>
<i>Editorial</i>	<i>Place holder for adopted list of Priority Projects noted (pg. 26)</i>	Page Numbers: 24-26
<a href="#">Click here to enter notes</a>		
Does the TIP identify the MPO's criteria and process for prioritizing implementation of the transportation plan elements (including multimodal tradeoffs) for inclusion in the TIP and explain any changes in priorities from the previous TIP? The MPO's TIP project priorities must be consistent with the LRTP. [23 C.F.R 450.326(n)(1)]		Yes <input checked="" type="checkbox"/> No <input type="checkbox"/>
<i>No comment</i>	<a href="#">Click here to enter comments</a>	Page Numbers: 139
<a href="#">Appendix H covers changes from previous year(s)</a>		
Does the TIP describe how projects are consistent with MPO's LRTP and to the extent feasible, with port and aviation masterplans, public transit development plans, and approved local government comprehensive plans for those local governments located within the MPO area? [s. 339.175(8)(a) F.S.]		Yes <input checked="" type="checkbox"/> No <input type="checkbox"/>
<i>No comment</i>	<a href="#">Click here to enter comments</a>	Page Numbers: 8-10
<a href="#">Click here to enter notes</a>		
Does the TIP cross reference projects with corresponding LRTP projects, when appropriate? [s. 339.175(8)(c)(7) F.S.]		Yes <input checked="" type="checkbox"/> No <input type="checkbox"/>
<i>No comment</i>	<a href="#">Click here to enter comments</a>	Page Numbers: 32-108 and 140-143
<a href="#">Appendix I</a>		
Does the TIP include the FDOT Annual List of Obligated Projects or a link? The annual listing is located for download HERE. [23 C.F.R. 450.334]; [s.339.175(8)(h), F.S.]		Yes <input checked="" type="checkbox"/> No <input type="checkbox"/>

## TRANSPORTATION IMPROVEMENT PROGRAM

### Review Checklist

---

[No comment](#)

[Click here to enter comments](#)

Page Numbers: 112-119

[Appendix B](#)

---

Was the TIP developed with input from the public? [23 C.F.R. 450.316]; [23 C.F.R. 450.326(b)]; The document should outline techniques used to reach citizens (flyers, websites, meeting notices, billboards, etc.)

Yes ☒ No ☐

[No comment](#)

[Click here to enter comments](#)

Page Numbers: 7, 125 and 126

[Online/interactive TIP Map, Appendices E and F \(place holder for public comments received\)](#)

---

Does the TIP discuss the MPO's current FDOT annual certification and past FHWA/FTA quadrennial certification? MPO should include anticipated date of next FHWA/FTA quadrennial certification.

Yes ☒ No ☐

[No comment](#)

[Click here to enter comments](#)

Page Numbers: 7

[FHWA/FTA quadrennial certification only for TMAs – so N/A for Ocala Marion TPO](#)

---

Does the TIP discuss of the congestion management process? All MPOs are required to have a congestion management process that provides for the effective management process that provides for the effective management and operation of new and existing facilities using travel demand reduction and operational management strategies. S 339.175(6)(c)(1), F.S.

Yes ☒ No ☐

[No comment](#)

[Click here to enter comments](#)

Page Numbers: 9

[Click here to enter notes](#)

---

Does the TIP discuss Transportation Disadvantaged (TD) services developed and a description of costs and revenues from TD services, as well as a list of improvements funded with TD funds? [s.427.015(1) F.S. AND 41-2.009(2) F.A.C.

Yes ☒ No ☐

[No comment](#)

[Click here to enter comments](#)

Page Numbers: 11

[Click here to enter notes](#)

---

Does the TIP discuss how, once implemented, will make progress toward achieving the performance targets for:

- ✓ Safety performance measures
- ✓ System performance measures
- ✓ Bridge performance measures
- ✓ Pavement performance measures
- ✓ State asset management plan
  - Including risk to off-system facilities during emergency events (if applicable)
- ✓ State freight plan

Yes ☒ No ☐

If the MPO incorporated the Performance Measures Template directly or adapted it to suit their need, they will have met requirements. **[23.C.F.R 450.326(c)]**

[No comment](#)

[Click here to enter comments](#)

Page Numbers: 12-19

[Click here to enter notes](#)

---

Does the TIP discuss anticipated effect of achieving the performance targets identified in the LRTP, linking investment priorities to those performance targets for:

- ✓ Safety performance measures
- ✓ System performance measures
- ✓ Bridge performance measures
- ✓ Pavement performance measures
- ✓ State asset management plan

Yes ☒ No ☐



## TRANSPORTATION IMPROVEMENT PROGRAM

### Review Checklist

---

- ✓ State freight plan

If the MPO incorporated the Performance Measures Template directly or adapted it to suit their need, they will have met requirements. **[23.C.F.R 450.326(d)]**

[No comment](#)

[Click here to enter comments.](#)

Page Numbers: 14-19 and 24-25

[Click here to enter notes](#)

---

### Detail Project Listing for Five Fiscal Years

---

Does each project in the TIP document shall include the following information?

- ✓ Sufficient description of project (type of work, termini, and length)
- ✓ Financial Project Number (FPN)
- ✓ Estimated total project cost and year anticipated funding
- ✓ **Page number or identification number where project can be found in LRTP (spot check)**
- ✓ Category of Federal Funds and source(s) of non-Federal Funds
- ✓ FTA section number included in project title or description

Yes ☒ No ☐

[Enhancement](#)

*Note LRTP to find projects in CFP*

Page Numbers: 32-108

**TPO Response: Noted for future updates as enhancement to TIP**

---

Did the MPO make the draft TIP available to all review agencies and affected parties? Refer distribution list in MPO Handbook, page 5-21 – 5-24

Yes ☒ No ☐

[No comment](#)

[Click here to enter comments](#)

Page Numbers: 7

[Click here to enter notes](#)

---

### TIP Review

---

Did the MPO upload the document into the MPO Document Portal for review by District staff, Office of Policy Planning, Florida Commission for the Transportation Disadvantaged, Bureau of Community Planning, FTA, & FHWA?

Yes ☒ No ☐

[No comment](#)


[Click here to enter comments](#)

Page Numbers:

[Click here to enter notes](#)

## **APPENDIX G: GLOSSARY OF TERMS AND ACRONYMS**

# Glossary of Terms and Acronyms



**OCALA MARION**  
TRANSPORTATION  
PLANNING  
ORGANIZATION

June 2021

ACRYONYM	NAME	DESCRIPTION
3-C	Comprehensive, Continuing and Cooperative	A Comprehensive, Continuing and Cooperative (3C) process is required for all Metropolitan Planning Organizations (MPO) to be eligible for Federal transportation funding.
ACS	American Community Survey	The American Community Survey is an ongoing survey that provides vital information on a yearly basis about our nation and its people.
ADA	Americans with Disabilities Act	The Americans with Disabilities Act (ADA) prohibits discrimination against people with disabilities in employment, transportation, public accommodation, communications, and governmental activities.
ATMS	Automated Traffic Management System	ATMS is used to improve the efficiency of the transportation network. ATMS utilizes data-analysis and communication technology to reduce congestion in real-time due to crashes and other traffic problems.
BEA	Bureau of Economic Analysis	Federal agency within the Department of Commerce that provides economic data and projections.
BLS	Bureau of Labor Statistics	Federal agency within the Department of Labor that tracks federal employment data.
BTS	Bureau of Transportation Statistics	The Bureau of Transportation Statistics was established as a statistical agency in 1992. The Intermodal Surface Transportation Efficiency Act (ISTEA) of 1991 created BTS to administer data collection, analysis, and reporting and to ensure the most cost-effective use of transportation- monitoring resources.
CAAA	Clean Air Act Amendments of 1990	The original Clean Air Act was passed in 1963, but the national air pollution control program is actually based on the 1970 revision of the law. The Clean Air Act as amended in 1990 made major changes and contains the most far reaching revisions of the 1970 law.
CAC	Citizen Advisory Committee	The Citizens Advisory Committee (CAC) advises the TPO on local transportation issues based on the input of citizens they represent in the area. The TPO strives to keeps the composition of the CAC diverse in terms of geographic location and professions represented.
CBSA	Core Based Statistical Areas	CBSAs consist of the county or counties or equivalent entities associated with at least one core (urbanized area or urban cluster) of at least 10,000 population plus adjacent counties having a high degree of social and economic integration with the core. Social and economic integration is measured in the form of commuting and other reoccurring travel.
CFMPOA	Central Florida Metropolitan Planning Organization Alliance	A partnership of Transportation Planning Organizations in Central Florida created to provide transportation solutions throughout the region.
CFR	Code of Federal Regulations	The codification of the rules published in the Federal Register by the executive departments and agencies of the Federal Government. These are the administrative rules and regulations that clarify the impact of the United States Code (USC) or the law.

ACRYONYM	NAME	DESCRIPTION
CFRPM	Central Florida Regional Planning Model	Travel demand forecasting tool used by numerous planning agencies throughout central Florida.
CMAQ	Congestion Mitigation and Air Quality Improvement Program	The CMAQ program funds transportation projects and programs in air quality non-attainment and maintenance areas that reduce traffic congestion and transportation related emissions (ozone, carbon monoxide, particulate matter, etc.).
CMP	Congestion Management Process	A systematic approach required in transportation management areas (TMAs) that provides for effective management and operation. Provides information on transportation system performance and finds alternative ways to alleviate congestion and enhance the mobility of people and goods, to levels that meet state and local needs.
CTC	Community Transportation Coordinator	Community Transportation Coordinators are businesses or county departments responsible for arrangement of transportation services delivered to the transportation disadvantaged. (Definition taken from Lee MPO - <a href="http://leempo.com/programs-products/transportation-disadvantaged/">http://leempo.com/programs-products/transportation-disadvantaged/</a> ).
CTD	Commission for Transportation Disadvantaged	Created in 1989, the CTD was created to provide statewide policy guidance to Florida's Transportation Disadvantaged Program, which coordinates funds to provide older adults, persons with disabilities and people with limited access to employment, health care and educational opportunities (Definition taken from NCFRPC - <a href="http://www.ncfrpc.org/TD/td.html">http://www.ncfrpc.org/TD/td.html</a> ).
CTPP	Census Transportation Planning Products	The CTPP is a set of special tabulations designed by and for transportation planners using large sample surveys conducted by the Census Bureau.
CTST	Community Traffic Safety Team	An organization created to inform the public about transportation safety issues. Major events conducted by the Marion County CTST include "Walk Your Child to School Day", a mock DUI scenario, and a Battle of the Belts competition.
DBE	Disadvantaged Business Enterprise	The DBE program ensures that federally-assisted contracts for transportation projects are made available for small businesses owned/ controlled by socially and economically disadvantaged individuals (Definition taken from FHWA - <a href="https://www.fhwa.dot.gov/civilrights/programs/dbe/">https://www.fhwa.dot.gov/civilrights/programs/dbe/</a> ).
DOPA	Designated Official Planning Agency	An agency that assists the Florida Commission for the Transportation Disadvantaged (CTD) in the coordination of safe, efficient, cost effective transportation services to those who are transportation disadvantaged. (Definition taken from CTD - <a href="https://ctd.fdot.gov/communitytransystem.htm">https://ctd.fdot.gov/communitytransystem.htm</a> )
DRI	Development of Regional Impact	A large-scale development project that may impact multiple counties or jurisdictions
EIS	Environmental Impact Statement	Report developed as part of the National Environmental Policy Act requirements, which details any adverse economic, social, and environmental effects of a proposed transportation project for which Federal funding is part of the project.



ACRYONYM	NAME	DESCRIPTION
EPA	Environmental Protection Agency	The federal regulatory agency responsible for administering and enforcing federal environmental laws, including the Clean Air Act, the Clean Water Act, the Endangered Species Act, and others.
ETDM	Efficient Transportation Decision Making	Developed by the Florida Department of Transportation (FDOT) to streamline the environmental review process, ETDM helps protect natural resources by involving stakeholders early in the transportation planning process. Specifically, ETDM is used to identify the impacts may occur from planned transportation projects.
FAA	Federal Aviation Administration	FAA provides a safe, secure, and efficient global aerospace system that contributes to national security and the promotion of US aerospace safety.
FAST Act	Fixing America's Surface Transportation Act	The Fixing America's Surface Transportation (FAST) Act is five-year legislation that was enacted into law on December 4, 2015. The main focus of the legislation is to improve the Nation's surface transportation infrastructure, including our roads, bridges, transit systems, and rail transportation network.
FDOT	Florida Department of Transportation	Originally named the Florida State Road Department, the Florida Department of Transportation (FDOT) was created in 1969. FDOT's mission is to ensure the mobility of people and goods, enhance economic prosperity, and preserve the quality of the environment and community (Definition taken from State of Florida- <a href="https://jobs.myflorida.com/go/Department-of-Transportation/2817700/">https://jobs.myflorida.com/go/ Department-of-Transportation/2817700/</a> ).
FHWA	Federal Highway Administration	A branch of the U.S. Department of Transportation that administers the federal-aid highway program, providing financial assistance to states to construct and improve highways, urban and rural roads, and bridges.
FMTP	Freight Mobility and Trade Plan	FDOT's Freight Mobility and Trade Plan (FMTP) defines policies and investments that will enhance Florida's economic development into the future.
FSUTMS	Florida Standard Urban Transportation Modeling Structure	FSUTMS is a computerized planning model that allows users to better predict the impact of transportation policies and programs by providing a standardized framework for the development, use and sharing of models.
FTA	Federal Transit Administration	A branch of the U.S. Department of Transportation that administers federal funding to transportation authorities, local governments, and states to support a variety of locally planned, constructed, and operated public transportation systems throughout the U.S., including buses, subways, light rail, commuter rail, streetcars, monorail, passenger ferry boats, inclined railways, and people movers.
FTP	Florida Transportation Plan	Florida's long-range plan that guides current transportation decisions. The plan outlines transportation issues and solutions related to improving safety, efficiency, population growth, economic development, and access to transit and other modes of transportation.
FY	Fiscal Year/ Federal Fiscal Year	The TPO's Fiscal Year is from July 1 to June 30. The Federal Fiscal Year is from October 1 to September 30.



ACRYONYM	NAME	DESCRIPTION
GIS	Geographic Information System	Computerized data management system designed to capture, store, retrieve, analyze, and display geographically referenced information.
HIS	Interstate Highway System	The specially designated system of highways, begun in 1956, which connects the principal metropolitan areas, cities, and industrial centers of the United States.
HOV	High-Occupancy Vehicle	Vehicles carrying two or more people.
HSIP	Highway Safety Improvement Program	The goal of the HSIP program is to achieve a significant reduction in traffic fatalities and serious injuries on all public roads, including non-State-owned public roads and roads on tribal lands.
HUD	Department of Housing and Urban Development	HUD's mission is to increase homeownership, support community development and increase access to affordable housing free from discrimination. HUD's Community Development Block Grant Program (CDBG) is a program with many resources that are used to help address a wide array of community development needs, including sidewalks and other transportation infrastructure.
IRI	International Roughness Index	International Roughness Index (IRI) is used by transportation professionals around the world as a standard to quantify road surface roughness. IRI is highly useful for assessing overall roadway pavement ride quality; a higher IRI value indicates a rougher road surface.
ITS	Intelligent Transportation Systems	Electronics, photonics, communications, or information processing to improve the efficiency or safety of the surface transportation system.
LOS	Level of Service	Level of Service (LOS) is a term that describes the operating conditions a driver, transit users, bicyclist, or pedestrian will experience while traveling on a particular street, highway or transit vehicle. LOS is used in transportation planning as a data friendly tool to help aid in the decision making process regarding road capacity. LOS data allows planners to make more informed decisions regarding transportation projects.
LOPP	List of Priority Projects	The List of Priority Projects (LOPP) is a formalized list developed each year by the TPO in collaboration with local government partners, and as required by state statute. The LOPP contains the highest priorities for future transportation projects and investments to receive consideration for federal and state funding.
LRTP/MTP	Long-Range Transportation Plan (or Metropolitan Transportation Plan)	A document that serves as the defining vision for the region's transportation systems and services. The LRTP addresses a planning horizon of no less than a 20-years and is developed, adopted, and updated every five years by the TPO. The most recent LRTP was adopted in December 2015. The plan can be viewed on the TPO website at: <a href="https://ocalamariontpo.org/plans-and-programs/long-range-transportation-plan-lrtp/">https://ocalamariontpo.org/plans-and-programs/long-range-transportation-plan-lrtp/</a> .

ACRYONYM	NAME	DESCRIPTION
LOTTR	Level of Travel Time Reliability	The Level of Travel Time Reliability (LOTTR) is the ratio of the 80th percentile travel time to the normal travel time (50th percentile) throughout a full calendar year. Data for this measure is derived from the FHWA National Performance Management Research Data set (NPMRDS).
MAP-21	Moving Ahead for Progress in the 21st Century	The Moving Ahead for Progress in the 21st Century Act (P.L. 112-141), was signed into law in 2012. Funding surface transportation programs at over 105 billion for fiscal years (FY) 2013 and 2014, MAP-21 is the first long-term highway authorization enacted since 2005. MAP-21 creates a streamlined and performance-based surface transportation program and builds on many of the highway, transit, bike, and pedestrian programs and policies established in 1991.
MPA	Metropolitan Planning Area	The geographic area determined by agreement between the transportation planning organization (TPO) for the area and the Governor, in which the metropolitan transportation planning process is carried out.
MPO	Metropolitan Planning Organization	An MPO, also known as a TPO, is a forum for cooperative transportation decision-making for metropolitan planning areas. In order for a TPO to be designated as an MPO, an urban area must have a population of at least 50,000 as defined by the US Census Bureau.
MPOAC	Metropolitan Planning Organization Advisory Council	A planning and policy organization created to assist individual MPO/TPOs across Florida in building a more collaborative transportation planning process.
MSA	Metropolitan Statistical Area	A Core Based Statistical Areas associated with at least one urbanized area that has a population of at least 50,000. The metropolitan statistical area comprises the central county or counties or equivalent entities containing the core, plus adjacent outlying counties having a high degree of social and economic integration with the central county or counties as measured through commuting.
NTD	National Transit Database	The National Transit Database (NTD) is the repository of data for the financial, operating and asset conditions of the nation's transit systems.
NEPA	National Environmental Policy Act of 1969	Established requirements that any project using federal funding or requiring federal approval, including transportation projects, examine the effects of proposed and alternative choices on the environment before a federal decision is made.
NHPP	National Highway Performance Program	The NHPP provides support for the condition and performance of the National Highway System (NHS), for the construction of new facilities on the NHS.
NHPP (Bridge)	National Highway Performance Program (Bridge)	Reconstruction, resurfacing, restoration, rehabilitation, or preservation of a bridge on a non-NHS Federal-aid highway (if Interstate System and NHS Bridge Condition provision requirements are satisfied) [23 U.S.C. 119(i)].
NHS	National Highway System	This system of highways designated and approved in accordance with the provisions of 23 U.S.C. 103(b) (23CFR500).

ACRYONYM	NAME	DESCRIPTION
PD&E	Project Development and Environmental Study	A study conducted to determine feasible building alternatives for transportation projects and their social, economic and environmental impacts. PD&E studies are required per the National Environmental Policy Act (NEPA). (Definition taken from FDOT, District 7 - <a href="https://www.fdotd7studies.com/what-is-a-pde-study.html">https://www.fdotd7studies.com/what-is-a-pde-study.html</a> ).
PEA	Planning Emphasis Area	Planning Emphasis Areas set planning priorities that are supportive of the statewide Florida Transportation Plan (FTP), and give importance to topics that all MPOs are encouraged to address in their respective planning programs.
PM	Performance Management	Performance Management (PM) serves as federally required strategic approach that uses system data and information guide investment and policies to achieve national goals.
PPP	Public Participation Plan	The Public Participation Plan documents the goals, objectives and strategies for ensuring all individuals have every opportunity to be involved in transportation planning decisions. The plan is designed to provide a transparent planning process that is free from any cultural, social, racial or economic barriers and offers multiple opportunities for public participation and input.
PTASP	Public Transportation Agency Safety Action Plan	A plan that is developed by transit agencies to identify responsibilities for safety and day to day implementation of a safety management system.
RPC	Regional Planning Council	Organizations designated by Florida law to provide planning and technical expertise to local governments in order to promote regional collaboration.
SHSP	Strategic Highway Safety Plan	This is a statewide and coordinated safety plan that provides a comprehensive framework for eliminating highway fatalities and reducing serious injuries on all public roads.
SIS	Strategic Intermodal System	A network of transportation facilities important to the state's economy and mobility. The SIS was created to focus the state's limited resources on the facilities most significant for interregional, interstate and international travel (Definition taken from FDOT - <a href="https://www.fdot.gov/planning/sis/default.shtm">https://www.fdot.gov/planning/sis/default.shtm</a> ).
SOV	Single-Occupancy Vehicle	Any motor vehicle operated or driven by a single person.
STBG	Surface Transportation Block Grant Program	The STBG federal funding promotes flexibility in State and local transportation decisions and provides flexible funding to best address State and local transportation needs.
STIP	Statewide Transportation Improvement Program	The STIP is a statewide prioritized listing/program of transportation projects covering a period of four years that is consistent with the long-range statewide transportation plan, metropolitan transportation plans, and TIPs, and required for projects to be eligible for funding under title 23 U.S.C. and title 49 U.S.C. Chapter 53.
STP	Surface Transportation Program	Federal-aid highway funding program that supports a broad range of surface transportation capital needs, including many roads, transit, sea and airport access, vanpool, bike, and pedestrian facilities.

ACRYONYM	NAME	DESCRIPTION
TAC	Technical Advisory Committee	The Technical Advisory Committee provides technical expertise to the TPO by reviewing transportation plans, programs and projects primarily from a technical standpoint. The TAC is comprised of professional planners, engineers, and school officials.
TAMP	Transportation Asset Management Plan	The TAMP outlines the process for effectively operating, maintaining and improving the physical transportation assets in Florida (e.g., roads, bridges, culverts).
TAZ	Traffic Analysis Zone	A defined geographic area used to tabulate traffic-related land use data and forecast travel demand. Traffic Analysis Zones typically consist of one or more Census blocks/tracts or block groups.
TD	Transportation Disadvantaged	Transportation Disadvantaged includes individuals with physical and economic challenges and senior citizens facing mobility issues.
TDLCB	Transportation Disadvantaged Local Coordinating Board	The TDLCB coordinates transportation needs of the disadvantaged, including individuals with physical and economic challenges and senior citizens facing mobility issues. The Board helps the TPO identify local service needs of the Transportation Disadvantaged (TD) community to the Community Transportation Coordinator (CTC).
TDM	Transportation Demand Management	Programs designed to reduce demand for transportation through various means, such as the use of public transit and of alternative work hours.
TDP	Transit Development Plan	The Transit Development Plan (TDP) represents the community's vision for public transportation in the Ocala Marion TPO service area for a 10- year span. Updated every five years, the Plan provides a comprehensive assessment of transit services in Marion County. Specifically, the TDP details SunTran's transit and mobility needs, cost and revenue projections, and community transit goals, objectives, and policies.
TIP	Transportation Improvement Program	A TIP is a prioritized listing/program of transportation projects covering a period of five years that is developed and formally adopted by a TPO as part of the metropolitan transportation planning process, consistent with the metropolitan transportation plan, and required for projects to be eligible for funding under title 23 U.S.C. and title 49 U.S.C. Chapter 53.
TMA	Transportation Management Area	An urbanized area with a population over 200,000 (as determined by the latest decennial census) or other area when TMA designation is requested by the Governor and the TPO (or affected local officials), and officially designated by the Administrators of the FHWA and FTA. The TMA designation applies to the entire metropolitan planning area.
TMIP	Travel Model Improvement Program	TMIP supports and empowers planning agencies through leadership, innovation and support of planning analysis improvements to provide better information to support transportation and planning decisions.

ACRYONYM	NAME	DESCRIPTION
TOD	Transit Oriented Development	Transit-oriented development, or TOD, is a type of community development that includes a mixture of housing, office, retail and/or other amenities integrated into a walkable neighborhood and located within a half-mile of quality public transportation (Definition taken from Reconnecting America- <a href="http://www.reconnectingamerica.org">www.reconnectingamerica.org</a> ).
TPM	Transportation Performance Management	FHWA defines Transportation Performance Management as a strategic approach that uses system information to make investment and policy decisions to achieve national performance goals.
TPO	Transportation Planning Organization	A TPO, also known as an MPO, is a forum for cooperative transportation decision-making for metropolitan planning areas. In order for a TPO to be designated, an urban area must have a population of at least 50,000 as defined by the US Census Bureau.
TRB	Transportation Research Board	The mission of the Transportation Research Board (TRB) is to promote innovation and progress in transportation through research.
TRIP	Transportation Regional Incentive Program	Created in 2005, the program provides state matching funds to improve regionally significant transportation facilities.
TTTR	Truck Travel Time Reliability Index	The Truck Travel Time Reliability Index (TTTR) is defined as the ratio of longer truck travel times (95th percentile) compared to normal truck travel times (50th percentile) on the interstate system.
UA	Urbanized Area	A statistical geographic entity delineated by the Census Bureau, consisting of densely settled census tracts and blocks and adjacent densely settled territory that together contain at least 50,000 people.
ULB	Useful Life Benchmark	The expected lifecycle or the acceptable period of use in service for a transit capital asset, as determined by the transit agency or by a default benchmark provided by the Federal Transit Administration.
UPWP	Unified Planning Work Program	UPWP means a Scope of Services identifying the planning priorities and activities to be carried out within a metropolitan planning area. At a minimum, a UPWP includes a description of planning work and resulting products, who will perform the work, time frames for completing the work, the cost of the work, and the source(s) of funds.
USC	United States Code	The codification by subject matter of the general and permanent laws of United States.
USDOT	United States Department of Transportation	When used alone, indicates the U.S. Department of Transportation. In conjunction with a place name, indicates state, city, or county transportation agency.
YOE	Year of Expenditure	The current dollar in the year (adjusted for inflation) during which an expenditure is made or benefit realized, such as a project being constructed.
VMT	Vehicle Miles Traveled	A measurement of miles traveled by vehicles within a specified region for a specified time period (Definition taken from Wikipedia).

## **APPENDIX H: MAJOR PROJECT CHANGES FROM PRIOR TIP**



## Major Project Changes

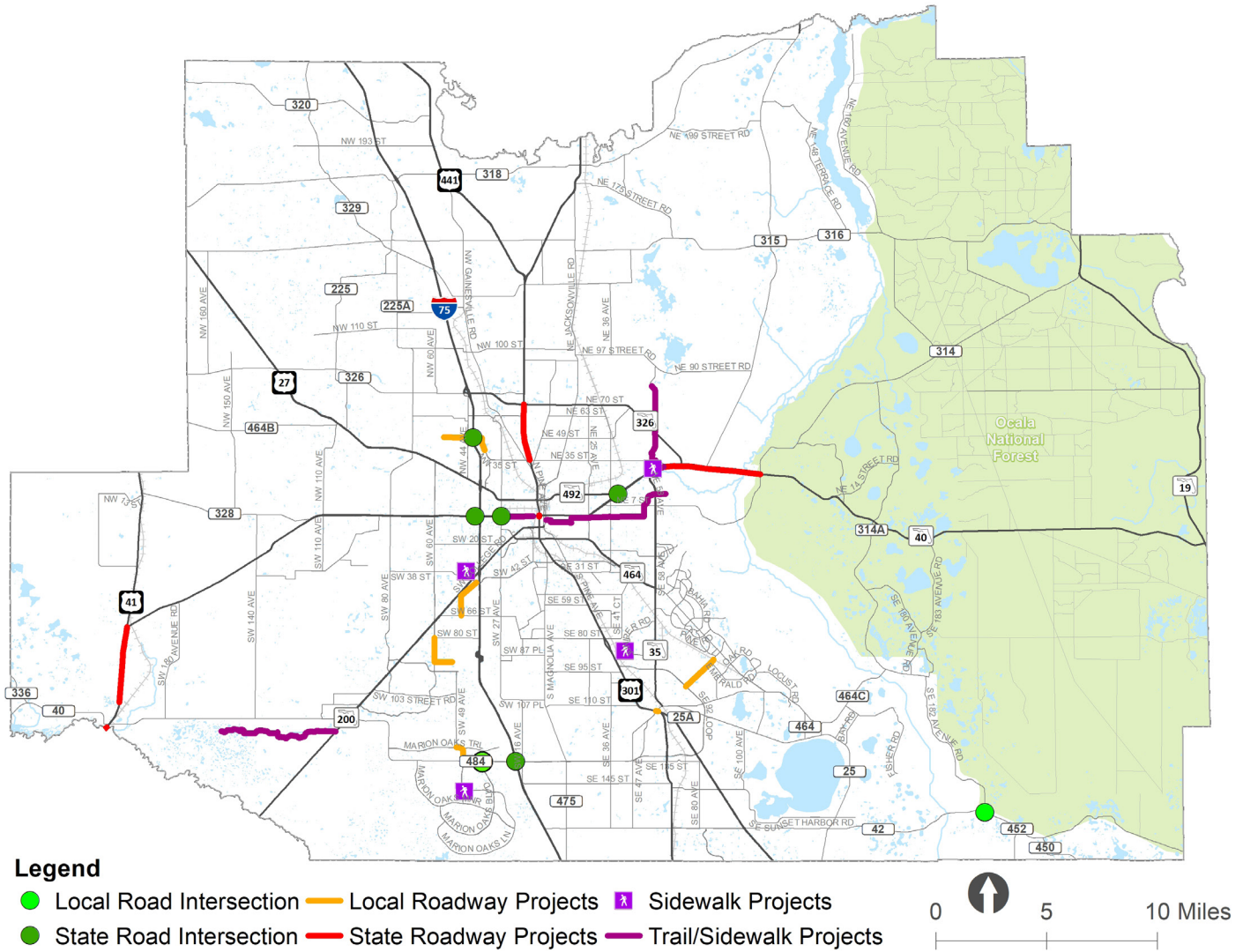
Major projects include TIP funded improvements to transportation facilities in Marion County that serve regional needs. The following lists summarize major projects that were listed in the previous FY 2020/2021 to FY 2024/2025 TIP and their respective status toward implementation. The status of these projects are identified as construction, delayed or completed. Changes to funding are also noted for major projects funded in both the previous TIP (FY 20/21 to 24/25) and the current FY 2021/2022 to FY 2025/2026 TIP.

Major Projects in Progress, Delayed or Implemented			
Project Number/FM	Project Description	Total Project Cost	Project Status
4411361	US 301 from CR 25A to US 301/US 441 Resurfacing	\$21,395,079	Construction 2021
4458021	US 301 Median Access from NW 35th to SR 326	\$2,604,273	Construction 2021
4413661	SR 40 from SW 27th to MLK Jr. Median Access	\$1,005,666	Completion 2021
4336511	CR 484 from SW 20th to CR 475A	\$21,519,132	Construction 2021

Major Projects - Funding Changes			
Project Number/FM	Project Description	Changes from 20/21 to 24/25 TIP	Change in Funding
4453211	Wildwood Mainline Weigh In Motion (WIM)	Funding Increase	\$2,091,373
4336601	US 441 at SR 464	Funding Increase	\$3,199,243
4336611	US 441 from SR 40 to SR 40A	Funding Decrease	-\$1,603,444
4106742	SR 40 from End of Four Lanes to East of CR 314A	Funding Decrease	-\$5,181,957
4336511	CR 484 from SW 20th to CR 475A	Funding Increase	\$4,078,864
4392341	SR 200 from I-75 to US 301	Funding Decrease	-\$1,254,072
4411411	SR 464 from US 301 to SR 35	Funding Decrease	-\$1,514,432

## **APPENDIX I: LIST OF PROJECTS IN THE 2045 LONG RANGE TRANSPORTATION PLAN (LRTP)**

FIGURE 7.2: 2021-2025 PROJECTS



**TABLE 7.2: 2021-2025 PROJECTS**

PROJECT TYPE	FACILITY	FROM	TO	IMPROVEMENT
State/Federal Funded Roadway Investmens	SR 45 (US 41)	SW 110TH St	N of SR 40	Add Lanes & Reconstruct
	SR 40	End of 4 Lanes	E of CR 314	Add Lanes & Reconstruct
	CR 484	SW 20TH Ave	CR 475A	Interchange Improvement
	SR 40	at SW 40th Ave and SW 27th Ave		Add Turn Lane(s)
	I-75(SR 93)	End of NW 49th St	End of NW 35th St	New Interchange
	US 441	SR 40	SR 40A (SW Broadway)	Traffic Ops Improvement
	E SR 40	At SR 492		Traffic Signals
	SR 40	SW 27th Ave	MLK Jr. Ave	Safety Project
	US 41/Williams St	Brittan Alexander Bridge	River Rd	Safety Project
	SR 25	NW 35th St	SR 326	Safety Project
	CR 42	at SE 182ND		Add Turn Lane(s)
Local Funded Roadway Investments	SE Abshier Blvd	SE Hames Rd	N of SE Agnew Rd	Traffic Signals
	Emerald Road Extension	SE 92nd Loop	Florida Northern Railroad	New 2 Lane
	NW 49th Street Ext	NW 44th Ave	NW 35th Ave	New 4 Lane
	NW 49th Street	1.1 miles west of NW 44th Ave	NW 44th Ave	New 2 Lane
	SW 49th/40th Ave	SW 66th St	SW 42nd St Flyover	New 4 Lane divided
	SW 49th Ave	Marion Oaks Trail	CR 484	New 4 Lane
	SW 90th St	SW 60th Ave	0.8 miles E of SW 60th Ave	New 2 Lane
	SW 60th Ave	SW 90th St	SW 80th St	Traffic Signals
	CR 484	at Marion Oaks Blvd		Add Turn Lanes, Modify Signals
Pedestrian/ Bicycle Investments	Silver Springs State Park			Pedestrian Bridges
	Pruitt Trail	SR 200	Pruitt Trailhead	Bike Path/Trail
	Indian Lake Trail	Silver Springs State Park	Indian Lake Park	Bike Path/Trail
	Downtown Ocala Trail	SE Osceola Ave	Silver Springs State Park	Bike Path/Trail
	SR 40	NW 27th Ave	SW 7th Ave	Sidewalks
	Marion Oaks-Sunrise/Horizon	Marion Oaks Golf Way	Marion Oaks Manor	Sidewalks
	Saddlewood Elementary Sidewalks			Sidewalks
	Legacy Elementary Sidewalks			Sidewalks
Technological Investments	Marion County/ Ocala ITS Operational Support			ITS Communication System

FIGURE 7.3: 2026-2030 PROJECTS

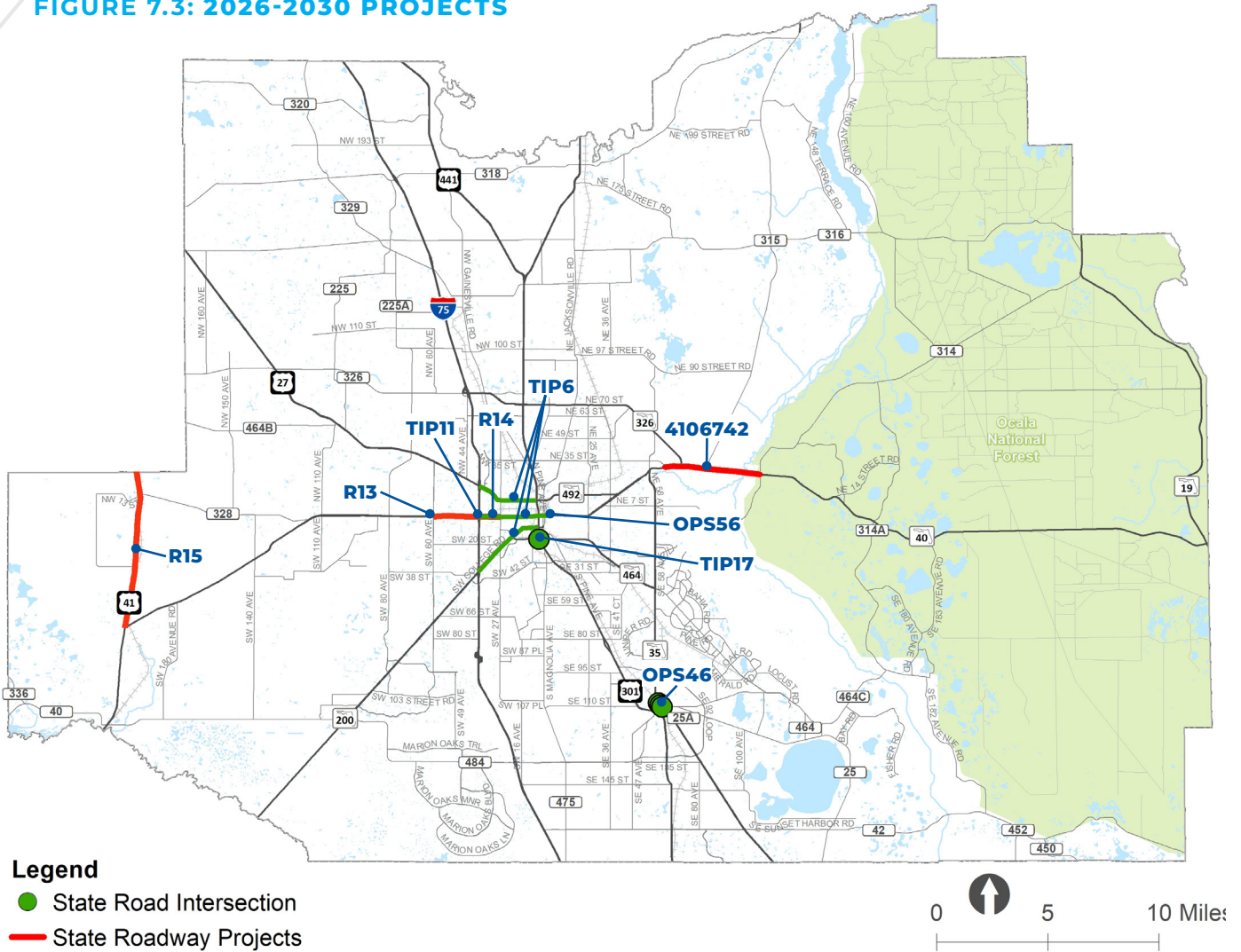


TABLE 7.3: 2026-2030 PROJECTS

FUNDING	ID	FACILITY	FROM	TO	PROJECT DESCRIPTION
State/ Federal Funded	TIP6	I-75 FRAME Off System			ITS infrastructure
	TIP17	US 441	at SR 464		Turn lane
	TIP11	SR 40	SW 40th Ave	SW 27th Ave	Left turn lane
	R15	US 41	SR 40	Levy County Line	Widen to 4 lanes
	OPS46	SR 35	at Foss Rd, Robinson Rd, Hames Rd		Intersection geometry
	R13	SR 40	SW 60th Avenue	I-75	Widen to 6 lanes
	R14	SR 40	I-75	SW 27th Avenue	Widen to 6 lanes
	OPS56	SR 40 Downtown Operational Imp.	US 441	NE 8th Ave	Complete Street
	4106742	SR 40	from end of 4 lanes	to East of CR 314	Widen to 4 lanes

## APPENDIX J: FDOT TIP DOWNLOAD LIST



5 Year TIP

View 5 Year TIP Phase Grouping Crosswalk  
DISTRICT 5

Fund	<2022	2022	2023	2024	2025	2026	>2026	All Years
HIGHWAYS								
Item Number: 238648    1   Project Description: SR 45 (US 41) FROM SW 110TH ST TO NORTH OF SR 40*NON-SIS*								
District: 05 County: MARION Type of Work: ADD LANES & RECONSTRUCT   Project Length: 4.146								
P D & E                    / MANAGED BY FDOT								
DIH -STATE IN-HOUSE PRODUCT SUPPORT	143,104	0	0	0	0	0	0	143,104
HPP -HIGH PRIORITY PROJECTS	682,728	0	0	0	0	0	0	682,728
SA -STP, ANY AREA	987,634	0	0	0	0	0	0	987,634
PRELIMINARY ENGINEERING   / MANAGED BY FDOT								
DDR -DISTRICT DEDICATED REVENUE	547,588	0	0	0	0	0	0	547,588
DIH -STATE IN-HOUSE PRODUCT SUPPORT	372,283	0	0	0	0	0	0	372,283
EB -EQUITY BONUS	6,851	0	0	0	0	0	0	6,851
GFSL -GF STPBG <200K<5K (SMALL URB)	205,655	0	0	0	0	0	0	205,655
GFSN -GF STPBG <5K (RURAL)	30,330	0	0	0	0	0	0	30,330
SA -STP, ANY AREA	20,163	0	0	0	0	0	0	20,163
SL -STP, AREAS <= 200K	213,966	0	0	0	0	0	0	213,966
SN -STP, MANDATORY NON-URBAN <= 5K	2,435,547	0	0	0	0	0	0	2,435,547
RIGHT OF WAY                    / MANAGED BY FDOT								
DDR -DISTRICT DEDICATED REVENUE	10,337,582	0	0	0	0	0	0	10,337,582
DIH -STATE IN-HOUSE PRODUCT SUPPORT	980,009	0	0	0	0	0	0	980,009
DS -STATE PRIMARY HIGHWAYS & PTO	3,121,944	0	0	0	0	0	0	3,121,944
HPP -HIGH PRIORITY PROJECTS	90,955	0	0	0	0	0	0	90,955
SA -STP, ANY AREA	2,070,206	0	0	0	0	0	0	2,070,206
SL -STP, AREAS <= 200K	5,718,406	0	0	0	0	0	0	5,718,406
CONSTRUCTION                    / MANAGED BY FDOT								
DDR -DISTRICT DEDICATED REVENUE	0	0	0	24,085,930	0	144,355	0	24,230,285
DIH -STATE IN-HOUSE PRODUCT SUPPORT	0	0	0	54,150	0	0	0	54,150
DS -STATE PRIMARY HIGHWAYS & PTO	0	0	0	8,882,919	0	0	0	8,882,919
SL -STP, AREAS <= 200K	0	0	0	8,337,257	0	0	0	8,337,257
SN -STP, MANDATORY NON-URBAN <= 5K	0	0	0	2,706,657	0	0	0	2,706,657
Item 238648    1 Totals:	27,964,951	0	0	44,066,913	0	144,355	0	72,176,219
Project Total:	27,964,951	0	0	44,066,913	0	144,355	0	72,176,219

Fund	<2022	2022	2023	2024	2025	2026	>2026	All Years
Item Number: 410674    1   Project Description: SR 40 FROM END OF 4 LN SECTION TO LAKE CO LINE*SIS*								
District: 05 County: MARION Type of Work: PD&E/EMO STUDY   Project Length: 25.943								
P D & E                    / MANAGED BY FDOT								
-TOTAL OUTSIDE YEARS	2,497,425	0	0	0	0	0	0	2,497,425
Item 410674    1 Totals:	2,497,425	0	0	0	0	0	0	2,497,425
Item Number: 410674    2   Project Description: SR 40 FROM END OF 4 LANES TO EAST OF CR 314*SIS*								
District: 05 County: MARION Type of Work: ADD LANES & RECONSTRUCT   Project Length: 5.327								
PRELIMINARY ENGINEERING   / MANAGED BY FDOT								
ACSA -ADVANCE CONSTRUCTION (SA)	409,742	0	0	0	0	0	0	409,742
ACSN -ADVANCE CONSTRUCTION (SN)	897,191	0	0	0	0	0	0	897,191
DIH -STATE IN-HOUSE PRODUCT SUPPORT	351,717	0	0	0	0	0	0	351,717
DS -STATE PRIMARY HIGHWAYS & PTO	8,039	0	0	0	0	0	0	8,039
EB -EQUITY BONUS	139,975	0	0	0	0	0	0	139,975
SA -STP, ANY AREA	35,000	0	0	0	0	0	0	35,000
SL -STP, AREAS <= 200K	5,660,253	0	0	0	0	0	0	5,660,253
SN -STP, MANDATORY NON-URBAN <= 5K	559,087	0	0	0	0	0	0	559,087
RIGHT OF WAY                    / MANAGED BY FDOT								
ACSA -ADVANCE CONSTRUCTION (SA)	1,204,913	0	0	0	0	0	0	1,204,913
ACSN -ADVANCE CONSTRUCTION (SN)	1,631,037	0	0	0	0	0	0	1,631,037
DDR -DISTRICT DEDICATED REVENUE	73,000	0	0	0	0	0	0	73,000
DIH -STATE IN-HOUSE PRODUCT SUPPORT	53,440	0	0	0	0	0	0	53,440
DS -STATE PRIMARY HIGHWAYS & PTO	347,693	0	0	0	0	0	0	347,693
GFSN -GF STPBG <5K (RURAL)	350,276	0	0	0	0	0	0	350,276
SA -STP, ANY AREA	434,400	0	0	0	0	0	0	434,400
SL -STP, AREAS <= 200K	422,219	0	0	0	0	0	0	422,219
SN -STP, MANDATORY NON-URBAN <= 5K	1,481,401	405,312	0	0	0	0	0	1,886,713
RAILROAD & UTILITIES       / MANAGED BY FDOT								
DDR -DISTRICT DEDICATED REVENUE	400,000	0	0	0	0	0	0	400,000
CONSTRUCTION                    / MANAGED BY FDOT								
ACNP -ADVANCE CONSTRUCTION NHPP	0	0	0	0	0	0	79,671,817	79,671,817
DDR -DISTRICT DEDICATED REVENUE	0	0	0	0	0	0	651,500	651,500
DI -ST. - S/W INTER/INTRASTATE HWY	0	0	0	0	0	0	53,601,347	53,601,347
STED -2012 SB1998-STRATEGIC ECON COR	0	0	0	0	0	0	12,628,172	12,628,172
ENVIRONMENTAL                / MANAGED BY FDOT								
DDR -DISTRICT DEDICATED REVENUE	496,206	0	0	0	0	0	0	496,206
TALN -TRANSPORTATION ALTS- < 5K	163,794	0	0	0	0	0	0	163,794
Item 410674    2 Totals:	15,119,383	405,312	0	0	0	0	146,552,836	162,077,531
Item Number: 410674    3   Project Description: SR 40 FROM EAST OF CR 314 TO EAST OF CR 314A*SIS*								
District: 05 County: MARION Type of Work: PRELIM ENG FOR FUTURE CAPACITY   Project Length: 12.280								
PRELIMINARY ENGINEERING   / MANAGED BY FDOT								
-TOTAL OUTSIDE YEARS	6,004,533	0	0	0	0	0	0	6,004,533
ENVIRONMENTAL                / MANAGED BY FDOT								
-TOTAL OUTSIDE YEARS	2,037,686	0	0	0	0	0	0	2,037,686
Item 410674    3 Totals:	8,042,219	0	0	0	0	0	0	8,042,219
Project Total:	25,659,027	405,312	0	0	0	0	146,552,836	172,617,175

Fund	<2022	2022	2023	2024	2025	2026	>2026	All Years
Item Number: 411256 2 Project Description: SR 35 US 301 SUMTER CO LINE US 441(SR500)*NON-SIS*								
District: 05 County: MARION Type of Work: PD&E/EMO STUDY Project Length: 3.800								
P D & E / MANAGED BY FDOT								
-TOTAL OUTSIDE YEARS	7,430	0	0	0	0	0	0	7,430
PRELIMINARY ENGINEERING / MANAGED BY FDOT								
-TOTAL OUTSIDE YEARS	16,599	0	0	0	0	0	0	16,599
Item 411256 2 Totals:	24,029	0	0	0	0	0	0	24,029
Item Number: 411256 3 Project Description: SR 35 (US 301) FROM SUMTER CO LINE TO 529' S OF CR 42*NON-SIS*								
District: 05 County: MARION Type of Work: ADD LANES & RECONSTRUCT Project Length: 1.404								
PRELIMINARY ENGINEERING / MANAGED BY FDOT								
-TOTAL OUTSIDE YEARS	355,509	0	0	0	0	0	0	355,509
RIGHT OF WAY / MANAGED BY FDOT								
-TOTAL OUTSIDE YEARS	1,710,164	0	0	0	0	0	0	1,710,164
RAILROAD & UTILITIES / MANAGED BY FDOT								
-TOTAL OUTSIDE YEARS	224,104	0	0	0	0	0	0	224,104
CONSTRUCTION / MANAGED BY FDOT								
-TOTAL OUTSIDE YEARS	4,539,955	0	0	0	0	0	0	4,539,955
REPAYMENTS / MANAGED BY FDOT								
-TOTAL OUTSIDE YEARS	2,917,141	0	0	0	0	0	0	2,917,141
Item 411256 3 Totals:	6,829,732	0	0	0	0	0	0	6,829,732
Note: Repayment Phases are not included in the totals on this report.								
Item Number: 411256 4 Project Description: SR 35 (US 301) FROM N OF CR 42 TO BEGIN 4 LANES*NON-SIS*								
District: 05 County: MARION Type of Work: ADD LANES & RECONSTRUCT Project Length: 2.370								
PRELIMINARY ENGINEERING / MANAGED BY FDOT								
-TOTAL OUTSIDE YEARS	1,538,352	0	0	0	0	0	0	1,538,352
Item 411256 4 Totals:	1,538,352	0	0	0	0	0	0	1,538,352
Item Number: 411256 5 Project Description: SR 35 (US 301) DALLAS POND REDESIGN*NON-SIS*								
District: 05 County: MARION Type of Work: DRAINAGE IMPROVEMENTS Project Length: 1.404								
PRELIMINARY ENGINEERING / MANAGED BY FDOT								
DDR -DISTRICT DEDICATED REVENUE	240,282	0	0	0	0	0	0	240,282
DIH -STATE IN-HOUSE PRODUCT SUPPORT	24,340	0	0	0	0	0	0	24,340
DS -STATE PRIMARY HIGHWAYS & PTO	820	0	0	0	0	0	0	820
RIGHT OF WAY / MANAGED BY FDOT								
DDR -DISTRICT DEDICATED REVENUE	228,530	120,000	43,520	0	0	0	0	392,050
DIH -STATE IN-HOUSE PRODUCT SUPPORT	50,364	0	0	0	0	0	0	50,364
DS -STATE PRIMARY HIGHWAYS & PTO	26,950	0	0	0	0	0	0	26,950
CONSTRUCTION / MANAGED BY FDOT								
DDR -DISTRICT DEDICATED REVENUE	0	318,667	0	0	0	0	0	318,667
DIH -STATE IN-HOUSE PRODUCT SUPPORT	0	13,229	0	0	0	0	0	13,229
DS -STATE PRIMARY HIGHWAYS & PTO	0	41,963	0	0	0	0	0	41,963
Item 411256 5 Totals:	571,286	493,859	43,520	0	0	0	0	1,108,665
Project Total:	8,963,399	493,859	43,520	0	0	0	0	9,500,778
Fund	<2022	2022	2023	2024	2025	2026	>2026	All Years
6,216,651								
Item Number: 433651 1 Project Description: CR 484 FROM SW 20TH AVENUE TO CR 475A*SIS*								
District: 05 County: MARION Type of Work: INTERCHANGE IMPROVEMENT Project Length: .741								
PRELIMINARY ENGINEERING / MANAGED BY FDOT								
ACSL -ADVANCE CONSTRUCTION (SL)	10,000	0	0	0	0	0	0	10,000
ACSN -ADVANCE CONSTRUCTION (SN)	416,296	0	0	0	0	0	0	416,296
SA -STP, ANY AREA	123,916	0	0	0	0	0	0	123,916
SL -STP, AREAS <= 200K	51,687	0	0	0	0	0	0	51,687
SN -STP, MANDATORY NON-URBAN <= 5K	1,898,164	0	0	0	0	0	0	1,898,164
RIGHT OF WAY / MANAGED BY FDOT								
ACSL -ADVANCE CONSTRUCTION (SL)	165,000	0	0	0	0	0	0	165,000
ACSN -ADVANCE CONSTRUCTION (SN)	31,250	787,042	0	0	0	0	0	818,292
DS -STATE PRIMARY HIGHWAYS & PTO	533	0	0	0	0	0	0	533
GFSL -GF STPBG <200K<5K (SMALL URB)	34,783	0	0	0	0	0	0	34,783
GFSN -GF STPBG <5K (RURAL)	650,000	0	0	0	0	0	0	650,000
SL -STP, AREAS <= 200K	494,470	311,997	0	0	0	0	0	806,467
SN -STP, MANDATORY NON-URBAN <= 5K	1,309,489	906,561	0	0	0	0	0	2,216,050
RAILROAD & UTILITIES / MANAGED BY FDOT								
ACSN -ADVANCE CONSTRUCTION (SN)	1,031,063	602,554	0	0	0	0	0	1,633,617
LF -LOCAL FUNDS	0	817,040	0	0	0	0	0	817,040
SL -STP, AREAS <= 200K	0	997,069	0	0	0	0	0	997,069
SN -STP, MANDATORY NON-URBAN <= 5K	0	795,284	0	0	0	0	0	795,284
CONSTRUCTION / MANAGED BY FDOT								
ACFP -AC FREIGHT PROG (NFP)	0	9,273,893	0	48,735	0	0	0	9,322,628
ACSN -ADVANCE CONSTRUCTION (SN)	0	429,723	0	0	0	0	0	429,723
LF -LOCAL FUNDS	0	21,958	0	0	0	0	0	21,958
SN -STP, MANDATORY NON-URBAN <= 5K	0	310,625	0	0	0	0	0	310,625
Item 433651 1 Totals:	6,216,651	15,253,746	0	48,735	0	0	0	21,519,132
Item Number: 433651 4 Project Description: CR 484 FROM SW 20TH AVENUE TO CR 475A*NON-SIS*								
District: 05 County: MARION Type of Work: LANDSCAPING Project Length: .414								
PRELIMINARY ENGINEERING / MANAGED BY FDOT								
SN -STP, MANDATORY NON-URBAN <= 5K	0	60,000	0	0	0	0	0	60,000
CONSTRUCTION / MANAGED BY FDOT								
SN -STP, MANDATORY NON-URBAN <= 5K	0	0	163,370	0	0	0	0	163,370
Item 433651 4 Totals:	0	60,000	163,370	0	0	0	0	223,370
Project Total:	6,216,651	15,313,746	163,370	48,735	0	0	0	21,742,502
Fund	<2022	2022	2023	2024	2025	2026	>2026	All Years
Item Number: 433652 1 Project Description: SR 40 INTERSECTIONS AT SW 40TH AVENUE AND SW 27TH AVENUE*NON-SIS*								
District: 05 County: MARION Type of Work: ADD TURN LANE(S) Project Length: 1.309								
PRELIMINARY ENGINEERING / MANAGED BY FDOT								
DDR -DISTRICT DEDICATED REVENUE	145,138	0	0	0	0	0	0	145,138
DIH -STATE IN-HOUSE PRODUCT SUPPORT	165,885	0	0	0	0	0	0	165,885
DS -STATE PRIMARY HIGHWAYS & PTO	1,726,995	0	0	0	0	0	0	1,726,995
RIGHT OF WAY / MANAGED BY FDOT								
DIH -STATE IN-HOUSE PRODUCT SUPPORT	34,000	34,000	32,000	0	0	0	0	100,000
SL -STP, AREAS <= 200K	850,000	1,152,500	1,650,000	600,000	253,000	0	0	4,505,500
Item 433652 1 Totals:	2,922,018	1,186,500	1,682,000	600,000	253,000	0	0	6,643,518
Project Total:	2,922,018	1,186,500	1,682,000	600,000	253,000	0	0	6,643,518

Fund	<2022	2022	2023	2024	2025	2026	>2026	All Years
Item Number: 433660 1 Project Description: US 441 @ SR 464*NON-SIS*								
District: 05 County: MARION Type of Work: TRAFFIC OPS IMPROVEMENT Project Length: .433								
PRELIMINARY ENGINEERING / MANAGED BY FDOT								
DDR -DISTRICT DEDICATED REVENUE	17,089	0	0	0	160,000	0	0	177,089
DIH -STATE IN-HOUSE PRODUCT SUPPORT	147,761	0	0	0	0	0	0	147,761
DS -STATE PRIMARY HIGHWAYS & PTO	689,533	0	0	0	0	0	0	689,533
RIGHT OF WAY / MANAGED BY FDOT								
DDR -DISTRICT DEDICATED REVENUE	212,165	259,835	0	0	0	0	0	472,000
DIH -STATE IN-HOUSE PRODUCT SUPPORT	122,228	0	0	0	0	0	0	122,228
DS -STATE PRIMARY HIGHWAYS & PTO	26,474	0	0	0	0	0	0	26,474
CONSTRUCTION / MANAGED BY FDOT								
DDR -DISTRICT DEDICATED REVENUE	0	0	0	0	0	3,145,708	0	3,145,708
DIH -STATE IN-HOUSE PRODUCT SUPPORT	0	0	0	0	0	28,700	0	28,700
Item 433660 1 Totals:	1,215,250	259,835	0	0	160,000	3,174,408	0	4,809,493
Project Total:	1,215,250	259,835	0	0	160,000	3,174,408	0	4,809,493

Fund	<2022	2022	2023	2024	2025	2026	>2026	All Years
Item Number: 433661 1 Project Description: US 441 FROM SR 40 TO SR 40A (SW BROADWAY)*NON-SIS*								
District: 05 County: MARION Type of Work: TRAFFIC OPS IMPROVEMENT Project Length: .384								
PRELIMINARY ENGINEERING / MANAGED BY FDOT								
DDR -DISTRICT DEDICATED REVENUE	219,731	0	0	0	0	0	0	219,731
DIH -STATE IN-HOUSE PRODUCT SUPPORT	77,976	0	0	0	0	0	0	77,976
DS -STATE PRIMARY HIGHWAYS & PTO	624,903	0	0	0	0	0	0	624,903
RIGHT OF WAY / MANAGED BY FDOT								
DDR -DISTRICT DEDICATED REVENUE	290,421	290,000	197,000	106,879	0	0	0	884,300
DIH -STATE IN-HOUSE PRODUCT SUPPORT	81,531	18,157	0	0	0	0	0	99,688
DS -STATE PRIMARY HIGHWAYS & PTO	270,000	0	0	0	0	0	0	270,000
CONSTRUCTION / MANAGED BY FDOT								
ACSL -ADVANCE CONSTRUCTION (SL)	0	812,948	0	0	0	0	0	812,948
DDR -DISTRICT DEDICATED REVENUE	0	193,752	18,234	0	0	0	0	211,986
LF -LOCAL FUNDS	0	598,113	0	0	0	0	0	598,113
SL -STP, AREAS <= 200K	0	969,870	0	0	0	0	0	969,870
Item 433661 1 Totals:	1,564,562	2,882,840	215,234	106,879	0	0	0	4,769,515
Project Total:	1,564,562	2,882,840	215,234	106,879	0	0	0	4,769,515

Fund	<2022	2022	2023	2024	2025	2026	>2026	All Years
Item Number: 434844 1 Project Description: CR 42 AT SE 182ND*NON-SIS*								
District: 05 County: MARION Type of Work: ADD LEFT TURN LANE(S) Project Length: .307								
PRELIMINARY ENGINEERING / MANAGED BY FDOT								
HSP -SAFETY (HIWAY SAFETY PROGRAM)	557	0	0	0	0	0	0	557
PRELIMINARY ENGINEERING / MANAGED BY MARION COUNTY ENGINEERING DEPT								
HSP -SAFETY (HIWAY SAFETY PROGRAM)	24,455	0	0	0	0	0	0	24,455
RIGHT OF WAY / MANAGED BY FDOT								
LF -LOCAL FUNDS	21,000	0	0	0	0	0	0	21,000
CONSTRUCTION / MANAGED BY MARION COUNTY ENGINEERING DEPT								
ACSS -ADVANCE CONSTRUCTION (SS,HSP)	0	407,200	0	0	0	0	0	407,200
Item 434844 1 Totals:	46,012	407,200	0	0	0	0	0	453,212
Project Total:	46,012	407,200	0	0	0	0	0	453,212

Fund	<2022	2022	2023	2024	2025	2026	>2026	All Years
Item Number: 435209 1 Project Description: I-75(SR 93) AT NW 49TH ST FROM END OF NW 49TH ST TO END OF NW 35TH ST*SIS*								
District: 05 County: MARION Type of Work: INTERCHANGE (NEW) Project Length: .001								
P D & E / MANAGED BY FDOT								
DDR -DISTRICT DEDICATED REVENUE	2,636,410	0	0	0	0	0	0	2,636,410
DIH -STATE IN-HOUSE PRODUCT SUPPORT	169,997	0	0	0	0	0	0	169,997
DS -STATE PRIMARY HIGHWAYS & PTO	575,493	0	0	0	0	0	0	575,493
PRELIMINARY ENGINEERING / MANAGED BY FDOT								
DDR -DISTRICT DEDICATED REVENUE	1,895,699	0	0	0	0	0	0	1,895,699
DIH -STATE IN-HOUSE PRODUCT SUPPORT	131,828	0	0	0	0	0	0	131,828
DS -STATE PRIMARY HIGHWAYS & PTO	5,303	0	0	0	0	0	0	5,303
RIGHT OF WAY / MANAGED BY FDOT								
LF -LOCAL FUNDS	0	10,200,000	0	0	0	0	0	10,200,000
CONSTRUCTION / MANAGED BY FDOT								
CIGP -COUNTY INCENTIVE GRANT PROGRAM	0	0	0	0	8,209,249	0	0	8,209,249
DDR -DISTRICT DEDICATED REVENUE	0	0	0	0	10,909,656	0	0	10,909,656
LF -LOCAL FUNDS	0	0	0	0	8,206,420	0	0	8,206,420
SL -STP, AREAS <= 200K	0	0	0	0	9,031,418	0	0	9,031,418
SN -STP, MANDATORY NON-URBAN <= 5K	0	0	0	0	3,028,371	0	0	3,028,371
TRIP -TRANS REGIONAL INCENTIVE PROGM	0	0	0	0	5,109,562	0	0	5,109,562
TRWR -2015 SB2514A-TRAN REG INCT PRG	0	0	0	0	3,280,139	0	0	3,280,139
Item 435209 1 Totals:	5,414,730	10,200,000	0	0	47,774,815	0	0	63,389,545
Project Total:	5,414,730	10,200,000	0	0	47,774,815	0	0	63,389,545

Fund	<2022	2022	2023	2024	2025	2026	>2026	All Years
Item Number: 435484 1 Project Description: PRUITT TRAIL FROM WITHLACOOCHEE BRIDGE TRAIL AT S BRIDGES RD TO SR 200*NON-SIS*								
District: 05 County: MARION Type of Work: BIKE PATH/TRAIL Project Length: .000								
P D & E / MANAGED BY FDOT								
-TOTAL OUTSIDE YEARS	2,081	0	0	0	0	0	0	2,081
PRELIMINARY ENGINEERING / MANAGED BY FDOT								
-TOTAL OUTSIDE YEARS	2,604	0	0	0	0	0	0	2,604
PRELIMINARY ENGINEERING / MANAGED BY MARION COUNTY ENGINEERING DEPT								
-TOTAL OUTSIDE YEARS	67,319	0	0	0	0	0	0	67,319
Item 435484 1 Totals:	72,004	0	0	0	0	0	0	72,004
Item Number: 435484 2 Project Description: PRUITT TRAIL FROM SR 200 TO PRUITT TRAILHEAD*NON-SIS*								
District: 05 County: MARION Type of Work: BIKE PATH/TRAIL Project Length: .000								
CONSTRUCTION / MANAGED BY MARION COUNTY BOARD OF COUNTY C								
ACSN -ADVANCE CONSTRUCTION (SN)	0	336,093	0	0	0	0	0	336,093
SL -STP, AREAS <= 200K	0	460,700	0	0	0	0	0	460,700
SN -STP, MANDATORY NON-URBAN <= 5K	0	561,853	0	0	0	0	0	561,853
TALL -TRANSPORTATION ALTS- <200K	0	286,110	0	0	0	0	0	286,110
TALT -TRANSPORTATION ALTS- ANY AREA	0	513,244	0	0	0	0	0	513,244
Item 435484 2 Totals:	0	2,158,000	0	0	0	0	0	2,158,000
Project Total:	72,004	2,158,000	0	0	0	0	0	2,230,004

Fund	<2022	2022	2023	2024	2025	2026	>2026	All Years
Item Number: 436755    1 Project Description: INDIAN LAKE TRAIL FROM SILVER SPRINGS STATE PARK TO INDIAN LAKE PARK*NON-SIS*								
District: 05 County: MARION Type of Work: BIKE PATH/TRAIL Project Length: .000								
PRELIMINARY ENGINEERING / MANAGED BY MARION COUNTY ENGINEERING DEPT								
TALL -TRANSPORTATION ALTS- <200K		0	155,000	0	0	0	0	155,000
Item 436755    1 Totals:		0	155,000	0	0	0	0	155,000
Project Total:		0	155,000	0	0	0	0	155,000

Fund	<2022	2022	2023	2024	2025	2026	>2026	All Years
Item Number: 436756    1 Project Description: DOWNTOWN OCALA TRAIL FROM SE OSCEOLA AVE TO SILVER SPRINGS STATE PARK*NON-SIS*								
District: 05 County: MARION Type of Work: BIKE PATH/TRAIL Project Length: .000								
PRELIMINARY ENGINEERING / MANAGED BY CITY OF OCALA								
TALL -TRANSPORTATION ALTS- <200K		0	0	0	253,001	0	0	253,001
Item 436756    1 Totals:		0	0	0	253,001	0	0	253,001
Project Total:		0	0	0	253,001	0	0	253,001

Fund	<2022	2022	2023	2024	2025	2026	>2026	All Years
Item Number: 437596    2 Project Description: SR 40/SILVER SPRINGS BLVD FROM NW 27TH AVE TO SW 7TH AVE*NON-SIS*								
District: 05 County: MARION Type of Work: SIDEWALK Project Length: 1.423								
PRELIMINARY ENGINEERING / MANAGED BY FDOT								
DDR -DISTRICT DEDICATED REVENUE		436,000	0	0	0	0	0	436,000
DIH -STATE IN-HOUSE PRODUCT SUPPORT		10,000	0	0	0	0	0	10,000
CONSTRUCTION / MANAGED BY FDOT								
DIH -STATE IN-HOUSE PRODUCT SUPPORT		0	0	10,540	0	0	0	10,540
SL -STP, AREAS <= 200K		0	0	902,999	0	0	0	902,999
Item 437596    2 Totals:		446,000	0	913,539	0	0	0	1,359,539
Project Total:		446,000	0	913,539	0	0	0	1,359,539

Fund	<2022	2022	2023	2024	2025	2026	>2026	All Years
Item Number: 437826    1 Project Description: I-75 MARION COUNTY REST AREAS LANDSCAPING*SIS*								
District: 05 County: MARION Type of Work: LANDSCAPING Project Length: .542								
CONSTRUCTION / MANAGED BY FDOT								
DIH -STATE IN-HOUSE PRODUCT SUPPORT		0	0	0	11,150	0	0	11,150
DS -STATE PRIMARY HIGHWAYS & PTO		0	0	0	929,077	0	0	929,077
Item 437826    1 Totals:		0	0	0	940,227	0	0	940,227
Project Total:		0	0	0	940,227	0	0	940,227

Fund	<2022	2022	2023	2024	2025	2026	>2026	All Years
Item Number: 438562    1 Project Description: I-75 (SR 93) REST AREA MARION COUNTY FROM N OF SR 484 TO S OF SR 200*SIS*								
District: 05 County: MARION Type of Work: REST AREA Project Length: .547								
PRELIMINARY ENGINEERING / MANAGED BY FDOT								
DDR -DISTRICT DEDICATED REVENUE		660,000	0	0	0	0	0	660,000
DIH -STATE IN-HOUSE PRODUCT SUPPORT		35,765	0	0	0	0	0	35,765
DRA -REST AREAS - STATE 100%		2,637,424	0	0	0	0	0	2,637,424
DS -STATE PRIMARY HIGHWAYS & PTO		10,576	0	0	0	0	0	10,576
CONSTRUCTION / MANAGED BY FDOT								
DIH -STATE IN-HOUSE PRODUCT SUPPORT		0	0	52,700	0	0	0	52,700
DRA -REST AREAS - STATE 100%		0	0	21,500,297	0	0	0	21,500,297
Item 438562    1 Totals:		3,343,765	0	21,552,997	0	0	0	24,896,762
Project Total:		3,343,765	0	21,552,997	0	0	0	24,896,762

Fund	<2022	2022	2023	2024	2025	2026	>2026	All Years
Item Number: 439234    1 Project Description: SR 200 FROM I-75 TO US 301*NON-SIS*								
District: 05 County: MARION Type of Work: RESURFACING Project Length: 3.321								
PRELIMINARY ENGINEERING / MANAGED BY FDOT								
DDR -DISTRICT DEDICATED REVENUE		1,600,000	0	0	0	0	0	1,600,000
DIH -STATE IN-HOUSE PRODUCT SUPPORT		41,065	0	0	0	0	0	41,065
CONSTRUCTION / MANAGED BY FDOT								
DDR -DISTRICT DEDICATED REVENUE		0	0	126,327	0	0	0	126,327
DIH -STATE IN-HOUSE PRODUCT SUPPORT		0	0	10,540	0	0	0	10,540
SA -STP, ANY AREA		0	0	5,981,172	0	0	0	5,981,172
SL -STP, AREAS <= 200K		0	0	662,822	0	0	0	662,822
Item 439234    1 Totals:		1,641,065	0	6,780,861	0	0	0	8,421,926
Project Total:		1,641,065	0	6,780,861	0	0	0	8,421,926

Fund	<2022	2022	2023	2024	2025	2026	>2026	All Years
Item Number: 439238    1 Project Description: SR 25/500/US441/ FROM SR 35/SE BASELINE RD TO SR 200/SW 10TH STREET*NON-SIS*								
District: 05 County: MARION Type of Work: RESURFACING Project Length: 10.612								
PRELIMINARY ENGINEERING / MANAGED BY FDOT								
-TOTAL OUTSIDE YEARS		2,906,396	0	0	0	0	0	2,906,396
RIGHT OF WAY / MANAGED BY FDOT								
-TOTAL OUTSIDE YEARS		311,000	0	0	0	0	0	311,000
RAILROAD & UTILITIES / MANAGED BY FDOT								
-TOTAL OUTSIDE YEARS		30,000	0	0	0	0	0	30,000
CONSTRUCTION / MANAGED BY FDOT								
-TOTAL OUTSIDE YEARS		16,293,909	0	0	0	0	0	16,293,909
Item 439238    1 Totals:		19,541,305	0	0	0	0	0	19,541,305

Item Number: 439238    2 Project Description: SR 25/500/US441/ FROM SR 35/SE BASELINE RD TO SR 200/SW 10TH STREET*NON-SIS*								
District: 05 County: MARION Type of Work: BIKE LANE/SIDEWALK Project Length: 7.230								
PRELIMINARY ENGINEERING / MANAGED BY FDOT								
DDR -DISTRICT DEDICATED REVENUE		0	1,675,000	0	0	0	0	1,675,000
DIH -STATE IN-HOUSE PRODUCT SUPPORT		0	10,000	0	0	0	0	10,000
CONSTRUCTION / MANAGED BY FDOT								
DDR -DISTRICT DEDICATED REVENUE		0	0	0	2,903,691	0	0	2,903,691
Item 439238    2 Totals:		0	1,685,000	0	0	2,903,691	0	4,588,691
Project Total:		19,541,305	1,685,000	0	0	2,903,691	0	24,129,996

Fund	<2022	2022	2023	2024	2025	2026	>2026	All Years
Item Number: 440880    1 Project Description: MARION OAKS-SUNRISE/HORIZON-MARION OAKS GOLF WAY TO MARION OAKS MANOR*NON-SIS*								
District: 05 County: MARION Type of Work: SIDEWALK Project Length: .840								
PRELIMINARY ENGINEERING / MANAGED BY FDOT								
TALT -TRANSPORTATION ALTS- ANY AREA		0	605	0	0	0	0	605
PRELIMINARY ENGINEERING / MANAGED BY MARION COUNTY ENGINEERING DEPT								
TALL -TRANSPORTATION ALTS- <200K		0	35,605	0	0	0	0	35,605
Item 440880    1 Totals:		0	36,210	0	0	0	0	36,210
Project Total:		0	36,210	0	0	0	0	36,210

Fund	<2022	2022	2023	2024	2025	2026	>2026	All Years
Item Number: 441141    1 Project Description: SR 464 FROM SR 500 (US 27/301) TO SR 35*NON-SIS*								
District: 05 County: MARION Type of Work: RESURFACING Project Length: 5.878								
PRELIMINARY ENGINEERING / MANAGED BY FDOT								
DDR -DISTRICT DEDICATED REVENUE		2,606,369	0	0	0	0	0	2,606,369
DIH -STATE IN-HOUSE PRODUCT SUPPORT		53,597	0	0	0	0	0	53,597
DS -STATE PRIMARY HIGHWAYS & PTO		18,467	0	0	0	0	0	18,467
RAILROAD & UTILITIES / MANAGED BY FDOT								
DS -STATE PRIMARY HIGHWAYS & PTO		30,000	0	0	0	0	0	30,000
CONSTRUCTION / MANAGED BY FDOT								
SA -STP, ANY AREA		0	0	14,488,789	0	0	0	14,488,789
SL -STP, AREAS <= 200K		0	0	2,013,652	0	0	0	2,013,652
Item 441141    1 Totals:		2,708,433	0	16,502,441	0	0	0	19,210,874
Project Total:		2,708,433	0	16,502,441	0	0	0	19,210,874

Fund	<2022	2022	2023	2024	2025	2026	>2026	All Years
Item Number: 443170 1 Project Description: SR 93 (I-75) FROM SUMTER COUNTY TO SR 200*SIS*								
District: 05 County: MARION Type of Work: RESURFACING Project Length: 13.993								
PRELIMINARY ENGINEERING / MANAGED BY FDOT								
ACNP -ADVANCE CONSTRUCTION NHPP	601,290	0	0	0	0	0	0	601,290
DDR -DISTRICT DEDICATED REVENUE	317,389	0	0	0	0	0	0	317,389
DIH -STATE IN-HOUSE PRODUCT SUPPORT	30,042	0	0	0	0	0	0	30,042
DS -STATE PRIMARY HIGHWAYS & PTO	44,244	0	0	0	0	0	0	44,244
NHPP -IM, BRDG REPL, NATNL HWY-MAP21	699,910	0	0	0	0	0	0	699,910
CONSTRUCTION / MANAGED BY FDOT								
ACNP -ADVANCE CONSTRUCTION NHPP	0	30,232,895	0	0	0	0	0	30,232,895
Item 443170 1 Totals:	1,692,875	30,232,895	0	0	0	0	0	31,925,770
Project Total:	1,692,875	30,232,895	0	0	0	0	0	31,925,770

Fund	<2022	2022	2023	2024	2025	2026	>2026	All Years
Item Number: 443730 1 Project Description: US 301 / US 441 SPLIT (THE Y) JUST SOUTH OF SPLIT TO NORTH OF SPLIT*SIS*								
District: 05 County: MARION Type of Work: LANDSCAPING Project Length: 2.262								
CONSTRUCTION / MANAGED BY FDOT								
DDR -DISTRICT DEDICATED REVENUE	0	362,579	0	0	0	0	0	362,579
DIH -STATE IN-HOUSE PRODUCT SUPPORT	0	10,260	0	0	0	0	0	10,260
Item 443730 1 Totals:	0	372,839	0	0	0	0	0	372,839
Project Total:	0	372,839	0	0	0	0	0	372,839

Fund	<2022	2022	2023	2024	2025	2026	>2026	All Years
Item Number: 445212 1 Project Description: SR 200 (US 301) FROM SOUTH OF NE 175 ST TO THE ALACHUA COUNTY LINE*SIS*								
District: 05 County: MARION Type of Work: RESURFACING Project Length: 2.362								
PRELIMINARY ENGINEERING / MANAGED BY FDOT								
ACSA -ADVANCE CONSTRUCTION (SA)	0	813,000	0	0	0	0	0	813,000
DIH -STATE IN-HOUSE PRODUCT SUPPORT	0	10,000	0	0	0	0	0	10,000
CONSTRUCTION / MANAGED BY FDOT								
DDR -DISTRICT DEDICATED REVENUE	0	0	0	5,333,256	0	0	0	5,333,256
DIH -STATE IN-HOUSE PRODUCT SUPPORT	0	0	0	10,000	0	0	0	10,000
Item 445212 1 Totals:	0	823,000	0	5,343,256	0	0	0	6,166,256
Project Total:	0	823,000	0	5,343,256	0	0	0	6,166,256

Fund	<2022	2022	2023	2024	2025	2026	>2026	All Years
Item Number: 445217 1 Project Description: SR 326 FROM NW 12TH AVE TO SR 40*SIS*								
District: 05 County: MARION Type of Work: RESURFACING Project Length: 8.404								
PRELIMINARY ENGINEERING / MANAGED BY FDOT								
DDR -DISTRICT DEDICATED REVENUE	662,000	0	0	0	0	0	0	662,000
DIH -STATE IN-HOUSE PRODUCT SUPPORT	10,000	0	0	0	0	0	0	10,000
RAILROAD & UTILITIES / MANAGED BY FDOT								
DDR -DISTRICT DEDICATED REVENUE	298,000	0	0	0	0	0	0	298,000
CONSTRUCTION / MANAGED BY FDOT								
DDR -DISTRICT DEDICATED REVENUE	0	0	1,450,441	0	0	0	0	1,450,441
DIH -STATE IN-HOUSE PRODUCT SUPPORT	0	0	10,540	0	0	0	0	10,540
NHRE -NAT HWY PERFORM - RESURFACING	0	0	6,259,321	0	0	0	0	6,259,321
SL -STP, AREAS <= 200K	0	0	949,420	0	0	0	0	949,420
Item 445217 1 Totals:	970,000	0	8,669,722	0	0	0	0	9,639,722
Project Total:	970,000	0	8,669,722	0	0	0	0	9,639,722

Fund	<2022	2022	2023	2024	2025	2026	>2026	All Years
Item Number: 445302 1 Project Description: SR 35/US 301 NORTH OF CR 42 TO NORTH OF SE 144 PL RD*NON-SIS*								
District: 05 County: MARION Type of Work: RESURFACING Project Length: 2.207								
PRELIMINARY ENGINEERING / MANAGED BY FDOT								
DDR -DISTRICT DEDICATED REVENUE	0	546,000	0	0	0	0	0	546,000
DIH -STATE IN-HOUSE PRODUCT SUPPORT	0	10,000	0	0	0	0	0	10,000
CONSTRUCTION / MANAGED BY FDOT								
DDR -DISTRICT DEDICATED REVENUE	0	0	0	3,208,255	0	0	0	3,208,255
DIH -STATE IN-HOUSE PRODUCT SUPPORT	0	0	0	10,000	0	0	0	10,000
Item 445302 1 Totals:	0	556,000	0	3,218,255	0	0	0	3,774,255
Project Total:	0	556,000	0	3,218,255	0	0	0	3,774,255

Fund	<2022	2022	2023	2024	2025	2026	>2026	All Years
Item Number: 445321 1 Project Description: WILDWOOD MAINLINE WEIGH IN MOTION (WIM) SCREENING*SIS*								
District: 05 County: MARION Type of Work: MCCO WEIGH STATION STATIC/WIM Project Length: 1.136								
CONSTRUCTION / MANAGED BY FDOT								
DWS -WEIGH STATIONS - STATE 100%	0	4,261,712	0	0	0	0	0	4,261,712
Item 445321 1 Totals:	0	4,261,712	0	0	0	0	0	4,261,712
Project Total:	0	4,261,712	0	0	0	0	0	4,261,712

Fund	<2022	2022	2023	2024	2025	2026	>2026	All Years
Item Number: 445687 1 Project Description: US 41 N / S WILLIAMS ST FROM BRITTAN ALEXANDER BRIDGE TO RIVER RD*NON-SIS*								
District: 05 County: MARION Type of Work: SAFETY PROJECT Project Length: .100								
PRELIMINARY ENGINEERING / MANAGED BY FDOT								
ACSS -ADVANCE CONSTRUCTION (SS,HSP)	160,000	0	0	0	0	0	0	160,000
DIH -STATE IN-HOUSE PRODUCT SUPPORT	20,630	0	0	0	0	0	0	20,630
SA -STP, ANY AREA	362,000	0	0	0	0	0	0	362,000
RIGHT OF WAY / MANAGED BY FDOT								
DDR -DISTRICT DEDICATED REVENUE	0	0	30,000	0	0	0	0	30,000
CONSTRUCTION / MANAGED BY FDOT								
ACSS -ADVANCE CONSTRUCTION (SS,HSP)	0	0	0	0	521,496	0	0	521,496
Item 445687 1 Totals:	542,630	0	30,000	0	521,496	0	0	1,094,126
Project Total:	542,630	0	30,000	0	521,496	0	0	1,094,126

Fund	<2022	2022	2023	2024	2025	2026	>2026	All Years
Item Number: 445688 1 Project Description: US 27 / US 441 / ABSHIVER BLVD. @ CR 42*NON-SIS*								
District: 05 County: MARION Type of Work: TRAFFIC SIGNALS Project Length: .065								
PRELIMINARY ENGINEERING / MANAGED BY FDOT								
ACID -ADV CONSTRUCTION SAFETY (HSID)	155,000	0	0	0	0	0	0	155,000
SA -STP, ANY AREA	192,000	0	0	0	0	0	0	192,000
CONSTRUCTION / MANAGED BY FDOT								
ACSS -ADVANCE CONSTRUCTION (SS,HSP)	0	0	354,514	0	0	0	0	354,514
Item 445688 1 Totals:	347,000	0	354,514	0	0	0	0	701,514
Project Total:	347,000	0	354,514	0	0	0	0	701,514

Fund	<2022	2022	2023	2024	2025	2026	>2026	All Years
Item Number: 445701    1 Project Description: SE ABSHIER BLVD FROM SE HAMES RD TO N OF SE AGNEW RD*NON-SIS*								
District: 05 County: MARION Type of Work: TRAFFIC SIGNALS Project Length: .180								
PRELIMINARY ENGINEERING / MANAGED BY FDOT								
ACID -ADV CONSTRUCTION SAFETY (HSID)	410,000	0	0	0	0	0	0	410,000
DIH -STATE IN-HOUSE PRODUCT SUPPORT	980	0	0	0	0	0	0	980
SA -STP, ANY AREA	229,000	0	0	0	0	0	0	229,000
CONSTRUCTION / MANAGED BY FDOT								
ACSS -ADVANCE CONSTRUCTION (SS,HSP)	0	0	1,010,495	0	0	0	0	1,010,495
DDR -DISTRICT DEDICATED REVENUE	0	0	316,200	0	0	0	0	316,200
Item 445701    1 Totals:	639,980	0	1,326,695	0	0	0	0	1,966,675
Project Total:	639,980	0	1,326,695	0	0	0	0	1,966,675

Fund	<2022	2022	2023	2024	2025	2026	>2026	All Years
Item Number: 445800    1 Project Description: E SR 40 @ SR 492*NON-SIS*								
District: 05 County: MARION Type of Work: TRAFFIC SIGNALS Project Length: .116								
PRELIMINARY ENGINEERING / MANAGED BY FDOT								
ACSS -ADVANCE CONSTRUCTION (SS,HSP)	210,000	0	0	0	0	0	0	210,000
SA -STP, ANY AREA	270,000	0	0	0	0	0	0	270,000
CONSTRUCTION / MANAGED BY FDOT								
ACSS -ADVANCE CONSTRUCTION (SS,HSP)	0	899,215	0	88,200	0	0	0	987,415
Item 445800    1 Totals:	480,000	899,215	0	88,200	0	0	0	1,467,415
Project Total:	480,000	899,215	0	88,200	0	0	0	1,467,415

Fund	<2022	2022	2023	2024	2025	2026	>2026	All Years
Item Number: 447137    1 Project Description: SR 200 BRIDGES 360044 & 360059 AND SR 40 BRIDGE 360044 DECK REHAB*SIS*								
District: 05 County: MARION Type of Work: BRIDGE-REPAIR/REHABILITATION Project Length: .543								
PRELIMINARY ENGINEERING / MANAGED BY FDOT								
BRRP -STATE BRIDGE REPAIR & REHAB	57,368	0	0	0	0	0	0	57,368
DIH -STATE IN-HOUSE PRODUCT SUPPORT	2,000	0	0	0	0	0	0	2,000
CONSTRUCTION / MANAGED BY FDOT								
BRRP -STATE BRIDGE REPAIR & REHAB	0	1,006,629	0	0	0	0	0	1,006,629
DIH -STATE IN-HOUSE PRODUCT SUPPORT	0	2,052	0	0	0	0	0	2,052
Item 447137    1 Totals:	59,368	1,008,681	0	0	0	0	0	1,068,049
Project Total:	59,368	1,008,681	0	0	0	0	0	1,068,049

Fund	<2022	2022	2023	2024	2025	2026	>2026	All Years
Item Number: 447603    1 Project Description: NW 10TH/NE 14TH ST SR 492 TO NE 25TH AVE *NON-SIS*								
District: 05 County: MARION Type of Work: TRAFFIC SIGNALS Project Length: .026								
PRELIMINARY ENGINEERING / MANAGED BY FDOT								
ACSL -ADVANCE CONSTRUCTION (SL)	0	410,000	0	0	0	0	0	410,000
DIH -STATE IN-HOUSE PRODUCT SUPPORT	5,000	0	0	0	0	0	0	5,000
CONSTRUCTION / MANAGED BY FDOT								
ACSS -ADVANCE CONSTRUCTION (SS,HSP)	0	0	0	664,504	0	0	0	664,504
LF -LOCAL FUNDS	0	0	0	178,695	0	0	0	178,695
Item 447603    1 Totals:	5,000	410,000	0	843,199	0	0	0	1,258,199
Project Total:	5,000	410,000	0	843,199	0	0	0	1,258,199

Fund	<2022	2022	2023	2024	2025	2026	>2026	All Years
Item Number: 447861    1 Project Description: I-75 WILDWOOD WEIGH STATION - INSPECTION BARN UPGRADES*SIS*								
District: 05 County: MARION Type of Work: MCCO WEIGH STATION STATIC/WIM Project Length: 1.136								
CONSTRUCTION / MANAGED BY FDOT								
DWS -WEIGH STATIONS - STATE 100%	0	0	0	0	0	532,902	0	532,902
Item 447861    1 Totals:	0	0	0	0	0	532,902	0	532,902
Project Total:	0	0	0	0	0	532,902	0	532,902

Fund	<2022	2022	2023	2024	2025	2026	>2026	All Years
Item Number: 448389    1 Project Description: NW 9TH STREET AT RR CROSSING #627174G*NON-SIS*								
District: 05 County: MARION Type of Work: RAIL SAFETY PROJECT Project Length: .000								
RAILROAD & UTILITIES / MANAGED BY FDOT								
RHH -RAIL HIGHWAY X-INGS - HAZARD	0	207,629	0	0	0	0	0	207,629
Item 448389    1 Totals:	0	207,629	0	0	0	0	0	207,629
Project Total:	0	207,629	0	0	0	0	0	207,629

Fund	<2022	2022	2023	2024	2025	2026	>2026	All Years
FIXED CAPITAL OUTLAY								
Item Number: 448179    1 Project Description: OCALA OPERATIONS BUILDING -DESIGN/CONSTRUCTION (MAJOR)*NON-SIS*								
District: 05 County: MARION Type of Work: FIXED CAPITAL OUTLAY Project Length: .000								
PRELIMINARY ENGINEERING / MANAGED BY FDOT								
FCO -PRIMARY/FIXED CAPITAL OUTLAY	0	0	0	534,900	0	0	0	534,900
CONSTRUCTION / MANAGED BY FDOT								
FCO -PRIMARY/FIXED CAPITAL OUTLAY	0	0	0	0	5,001,200	0	0	5,001,200
Item 448179    1 Totals:	0	0	0	534,900	5,001,200	0	0	5,536,100
Project Total:	0	0	0	534,900	5,001,200	0	0	5,536,100

Fund	<2022	2022	2023	2024	2025	2026	>2026	All Years
Item Number: 448188    1 Project Description: OCALA OPERATIONS CENTER SECURITY - ACCESS CONTROL ON BUILDINGS*NON-SIS*								
District: 05 County: MARION Type of Work: FIXED CAPITAL OUTLAY Project Length: .000								
CONSTRUCTION / MANAGED BY FDOT								
FCO -PRIMARY/FIXED CAPITAL OUTLAY	0	40,000	0	0	0	0	0	40,000
Item 448188    1 Totals:	0	40,000	0	0	0	0	0	40,000
Project Total:	0	40,000	0	0	0	0	0	40,000

Fund	<2022	2022	2023	2024	2025	2026	>2026	All Years
Item Number: 448189    1 Project Description: OCALA OPERATIONS CENTER SECURITY - CAMERAS*NON-SIS*								
District: 05 County: MARION Type of Work: FIXED CAPITAL OUTLAY Project Length: .000								
CONSTRUCTION / MANAGED BY FDOT								
FCO -PRIMARY/FIXED CAPITAL OUTLAY	0	20,000	0	0	0	0	0	20,000
Item 448189    1 Totals:	0	20,000	0	0	0	0	0	20,000
Project Total:	0	20,000	0	0	0	0	0	20,000





BRDG/RDWY/CONTRACT MAINT / MANAGED BY FDOT									
-TOTAL OUTSIDE YEARS		93,000	0	0	0	0	0	0	93,000
Item 423391 4 Totals:		93,000	0	0	0	0	0	0	93,000
Project Total:		4,999,612	200,000	0	0	0	0	0	5,199,612

Fund	<2022	2022	2023	2024	2025	2026	>2026	All Years	
Item Number: 429178 1 Project Description: UNPAVED SHOULDER REPAIR*NON-SIS* District: 05 County: MARION Type of Work: ROUTINE MAINTENANCE Project Length: .000									
BRDG/RDWY/CONTRACT MAINT / MANAGED BY FDOT									
D -UNRESTRICTED STATE PRIMARY		1,484,913	100,000	0	0	0	0	0	1,584,913
Item 429178 1 Totals:		1,484,913	100,000	0	0	0	0	0	1,584,913
Project Total:		1,484,913	100,000	0	0	0	0	0	1,584,913

Fund	<2022	2022	2023	2024	2025	2026	>2026	All Years	
Item Number: 442738 1 Project Description: CITY OF OCALA MOA*NON-SIS* District: 05 County: MARION Type of Work: ROUTINE MAINTENANCE Project Length: .000									
BRDG/RDWY/CONTRACT MAINT / MANAGED BY CITY OF OCALA									
D -UNRESTRICTED STATE PRIMARY		92,850	0	0	50,000	0	0	0	142,850
Item 442738 1 Totals:		92,850	0	0	50,000	0	0	0	142,850
Project Total:		92,850	0	0	50,000	0	0	0	142,850

Fund	<2022	2022	2023	2024	2025	2026	>2026	All Years	
Item Number: 446691 1 Project Description: AESTHETICS AREA WIDE*NON-SIS* District: 05 County: MARION Type of Work: ROUTINE MAINTENANCE Project Length: .000									
BRDG/RDWY/CONTRACT MAINT / MANAGED BY FDOT									
D -UNRESTRICTED STATE PRIMARY		1,721,305	430,350	0	0	0	0	0	2,151,655
Item 446691 1 Totals:		1,721,305	430,350	0	0	0	0	0	2,151,655
Project Total:		1,721,305	430,350	0	0	0	0	0	2,151,655

Fund	<2022	2022	2023	2024	2025	2026	>2026	All Years	
Item Number: 446910 1 Project Description: ASSET MAINTENANCE MARION COUNTY*NON-SIS* District: 05 County: MARION Type of Work: ROUTINE MAINTENANCE Project Length: .000									
BRDG/RDWY/CONTRACT MAINT / MANAGED BY FDOT									
D -UNRESTRICTED STATE PRIMARY		1,201,000	2,500,000	2,500,000	2,500,000	2,500,000	2,500,000	0	13,701,000
Item 446910 1 Totals:		1,201,000	2,500,000	2,500,000	2,500,000	2,500,000	2,500,000	0	13,701,000
Project Total:		1,201,000	2,500,000	2,500,000	2,500,000	2,500,000	2,500,000	0	13,701,000

Fund	<2022	2022	2023	2024	2025	2026	>2026	All Years	
Item Number: 448187 1 Project Description: OCALA OPERATIONS CENTER ASPHALT, MILL, OVERLAY, PARKING LOT STRIPING*NON-SIS* District: 05 County: MARION Type of Work: FIXED CAPITAL OUTLAY Project Length: .000									
BRDG/RDWY/CONTRACT MAINT / MANAGED BY FDOT									
D -UNRESTRICTED STATE PRIMARY		0	250,000	0	0	0	0	0	250,000
Item 448187 1 Totals:		0	250,000	0	0	0	0	0	250,000
Project Total:		0	250,000	0	0	0	0	0	250,000

Fund	<2022	2022	2023	2024	2025	2026	>2026	All Years	
FLP: AVIATION									
Item Number: 438427 1 Project Description: MARION AIRFIELD PAVEMENT IMPROVEMENTS*NON-SIS* District: 05 County: MARION Type of Work: AVIATION PRESERVATION PROJECT Project Length: .000									
CAPITAL / RESPONSIBLE AGENCY NOT AVAILABLE									
DDR -DISTRICT DEDICATED REVENUE		0	0	300,000	1,000,000	0	0	0	1,300,000
DPTO -STATE - PTO		0	0	0	0	2,566,886	0	0	2,566,886
LF -LOCAL FUNDS		0	0	75,000	250,000	641,722	0	0	966,722
Item 438427 1 Totals:		0	0	375,000	1,250,000	3,208,608	0	0	4,833,608
Project Total:		0	0	375,000	1,250,000	3,208,608	0	0	4,833,608

Fund	<2022	2022	2023	2024	2025	2026	>2026	All Years	
Item Number: 438435 1 Project Description: MARION-MARION CO AIRPORT RUNWAY REHABILITATION*NON-SIS* District: 05 County: MARION Type of Work: AVIATION PRESERVATION PROJECT Project Length: .000									
CAPITAL / MANAGED BY MARION COUNTY									
DDR -DISTRICT DEDICATED REVENUE		0	800,000	0	0	0	0	0	800,000
LF -LOCAL FUNDS		0	200,000	0	0	0	0	0	200,000
Item 438435 1 Totals:		0	1,000,000	0	0	0	0	0	1,000,000
Project Total:		0	1,000,000	0	0	0	0	0	1,000,000

Fund	<2022	2022	2023	2024	2025	2026	>2026	All Years	
Item Number: 438476 1 Project Description: MARION-OCALA INTL AIRFIELD IMPROVEMENTS*NON-SIS* District: 05 County: MARION Type of Work: AVIATION PRESERVATION PROJECT Project Length: .000									
CAPITAL / MANAGED BY CITY OF OCALA									
DDR -DISTRICT DEDICATED REVENUE		0	160,000	0	0	0	0	0	160,000
FAA -FEDERAL AVIATION ADMIN		0	1,800,000	0	0	0	0	0	1,800,000
LF -LOCAL FUNDS		0	40,000	0	0	0	0	0	40,000
Item 438476 1 Totals:		0	2,000,000	0	0	0	0	0	2,000,000
Project Total:		0	2,000,000	0	0	0	0	0	2,000,000

Fund	<2022	2022	2023	2024	2025	2026	>2026	All Years	
Item Number: 438477 1 Project Description: MARION-OCALA INTL TAXIWAY IMPROVEMENTS*NON-SIS* District: 05 County: MARION Type of Work: AVIATION PRESERVATION PROJECT Project Length: .000									
CAPITAL / MANAGED BY CITY OF OCALA									
DDR -DISTRICT DEDICATED REVENUE		0	0	520,000	0	0	0	0	520,000
FAA -FEDERAL AVIATION ADMIN		0	0	5,850,000	0	0	0	0	5,850,000
LF -LOCAL FUNDS		0	0	130,000	0	0	0	0	130,000
Item 438477 1 Totals:		0	0	6,500,000	0	0	0	0	6,500,000
Project Total:		0	0	6,500,000	0	0	0	0	6,500,000

Fund	<2022	2022	2023	2024	2025	2026	>2026	All Years	
Item Number: 440780 1 Project Description: MARION-OCALA INTL AIRFIELD PAVEMENT REHABILITATION*NON-SIS* District: 05 County: MARION Type of Work: AVIATION PRESERVATION PROJECT Project Length: .000									
CAPITAL / MANAGED BY CITY OF OCALA									
DDR -DISTRICT DEDICATED REVENUE		0	0	100,000	1,200,000	0	0	0	1,300,000
DPTO -STATE - PTO		0	0	0	283,000	0	0	0	283,000
LF -LOCAL FUNDS		0	0	25,000	370,750	0	0	0	395,750
Item 440780 1 Totals:		0	0	125,000	1,853,750	0	0	0	1,978,750
Project Total:		0	0	125,000	1,853,750	0	0	0	1,978,750

Fund	<2022	2022	2023	2024	2025	2026	>2026	All Years
Item Number: 444877 1 Project Description: MARION-OCALA INTL HANGAR*NON-SIS* District: 05 County: MARION Type of Work: AVIATION REVENUE/OPERATIONAL Project Length: .000								
CAPITAL / MANAGED BY CITY OF OCALA								
DDR -DISTRICT DEDICATED REVENUE	0	0	0	0	1,000,000	0	0	1,000,000
LF -LOCAL FUNDS	0	0	0	0	250,000	0	0	250,000
Item 444877 1 Totals:	0	0	0	0	1,250,000	0	0	1,250,000
Project Total:	0	0	0	0	1,250,000	0	0	1,250,000

Fund	<2022	2022	2023	2024	2025	2026	>2026	All Years
Item Number: 447561 1 Project Description: MARION-OCALA INTL APRON IMPROVEMENTS*NON-SIS* District: 05 County: MARION Type of Work: AVIATION PRESERVATION PROJECT Project Length: .000								
CAPITAL / MANAGED BY CITY OF OCALA								
DDR -DISTRICT DEDICATED REVENUE	1,031,016	185,347	0	0	0	0	0	1,216,363
LF -LOCAL FUNDS	284,720	96,337	0	0	0	0	0	381,057
Item 447561 1 Totals:	1,315,736	281,684	0	0	0	0	0	1,597,420
Project Total:	1,315,736	281,684	0	0	0	0	0	1,597,420

Fund	<2022	2022	2023	2024	2025	2026	>2026	All Years
Item Number: 448575 1 Project Description: MARION-OCALA INTL ARFF BUILDING*NON-SIS* District: 05 County: MARION Type of Work: AVIATION SAFETY PROJECT Project Length: .000								
CAPITAL / RESPONSIBLE AGENCY NOT AVAILABLE								
DDR -DISTRICT DEDICATED REVENUE	0	0	1,287,115	0	0	0	0	1,287,115
LF -LOCAL FUNDS	0	0	321,779	0	0	0	0	321,779
Item 448575 1 Totals:	0	0	1,608,894	0	0	0	0	1,608,894
Project Total:	0	0	1,608,894	0	0	0	0	1,608,894

Fund	<2022	2022	2023	2024	2025	2026	>2026	All Years
FLP: TRANSIT								
Item Number: 427188 2 Project Description: SUNTRAN/OCALA/MARION URB.CAP/OPER. FIXED ROUTE FTA SECTION 5307-2009*NON-SIS* District: 05 County: MARION Type of Work: CAPITAL FOR FIXED ROUTE Project Length: .000 Extra Description: AGENCY USES THEIR FUNDS FOR BOTH OPERATING AND CAPITAL.								
CAPITAL / MANAGED BY MARION COUNTY TRANSIT								
FTA -FEDERAL TRANSIT ADMINISTRATION	13,977,852	2,395,321	2,467,181	2,541,196	2,617,431	0	0	23,998,981
LF -LOCAL FUNDS	3,494,463	598,830	616,795	635,299	654,398	0	0	5,999,785
Item 427188 2 Totals:	17,472,315	2,994,151	3,083,976	3,176,495	3,271,829	0	0	29,998,766
Project Total:	17,472,315	2,994,151	3,083,976	3,176,495	3,271,829	0	0	29,998,766

Fund	<2022	2022	2023	2024	2025	2026	>2026	All Years
Item Number: 433304 1 Project Description: MARION-BLOCK GRANT OPERATING ASSIST FOR FIXED ROUTE SERVICE*NON-SIS* District: 05 County: MARION Type of Work: OPERATING FOR FIXED ROUTE Project Length: .000								
OPERATIONS / MANAGED BY OCALA								
DPTO -STATE - PTO	972,690	710,265	0	0	0	0	0	1,682,955
FTA -FEDERAL TRANSIT ADMINISTRATION	400,000	0	0	0	0	0	0	400,000
LF -LOCAL FUNDS	2,391,376	710,265	0	0	0	0	0	3,101,641
Item 433304 1 Totals:	3,764,066	1,420,530	0	0	0	0	0	5,184,596
Project Total:	3,764,066	1,420,530	0	0	0	0	0	5,184,596

Fund	<2022	2022	2023	2024	2025	2026	>2026	All Years
Item Number: 433312 1 Project Description: MARION-SECTION 5311 RURAL TRANSPORTATION*NON-SIS* District: 05 County: MARION Type of Work: OPERATING/ADMIN. ASSISTANCE Project Length: .000								
OPERATIONS / MANAGED BY MARION COUNTY TRANSIT								
DU -STATE PRIMARY/FEDERAL REIMB	3,226,465	890,251	0	0	0	0	0	4,116,716
LF -LOCAL FUNDS	3,226,465	890,251	0	0	0	0	0	4,116,716
Item 433312 1 Totals:	6,452,930	1,780,502	0	0	0	0	0	8,233,432
Project Total:	6,452,930	1,780,502	0	0	0	0	0	8,233,432

Fund	<2022	2022	2023	2024	2025	2026	>2026	All Years
Item Number: 440797 1 Project Description: MARION-OCALA/MARION TPO PLANNING STUDIES*NON-SIS* District: 05 County: MARION Type of Work: PTO STUDIES Project Length: .000								
PLANNING / MANAGED BY OCALA/MARION TPO								
DPTO -STATE - PTO	0	25,656	26,148	26,653	46,218	46,218	0	170,893
DU -STATE PRIMARY/FEDERAL REIMB	0	205,251	209,177	213,219	369,747	369,748	0	1,367,142
LF -LOCAL FUNDS	0	25,656	26,148	26,653	46,218	46,218	0	170,893
Item 440797 1 Totals:	0	256,563	261,473	266,525	462,183	462,184	0	1,708,928
Project Total:	0	256,563	261,473	266,525	462,183	462,184	0	1,708,928

Fund	<2022	2022	2023	2024	2025	2026	>2026	All Years
Item Number: 442455 1 Project Description: MARION-SUNTRAN BLOCK GRANT OPERATING ASSISTANCE*NON-SIS* District: 05 County: MARION Type of Work: OPERATING FOR FIXED ROUTE Project Length: .000								
OPERATIONS / MANAGED BY OCALA								
DPTO -STATE - PTO	0	0	731,593	753,520	776,125	692,074	0	2,953,312
LF -LOCAL FUNDS	0	0	731,593	753,520	776,125	692,074	0	2,953,312
Item 442455 1 Totals:	0	0	1,463,186	1,507,040	1,552,250	1,384,148	0	5,906,624
Project Total:	0	0	1,463,186	1,507,040	1,552,250	1,384,148	0	5,906,624

Fund	<2022	2022	2023	2024	2025	2026	>2026	All Years
Item Number: 442460 1 Project Description: MARION-MARION SENIOR SERVICES SECTION 5311 RURAL TRANSPORTATION*NON-SIS* District: 05 County: MARION Type of Work: OPERATING/ADMIN. ASSISTANCE Project Length: .000								
OPERATIONS / MANAGED BY MARION COUNTY TRANSIT								
DU -STATE PRIMARY/FEDERAL REIMB	0	0	934,764	981,502	1,030,578	1,082,106	0	4,028,950
LF -LOCAL FUNDS	0	0	934,764	981,502	1,030,578	1,082,106	0	4,028,950
Item 442460 1 Totals:	0	0	1,869,528	1,963,004	2,061,156	2,164,212	0	8,057,900
Project Total:	0	0	1,869,528	1,963,004	2,061,156	2,164,212	0	8,057,900

Fund	<2022	2022	2023	2024	2025	2026	>2026	All Years
Item Number: 448170 1 Project Description: MARION/OCALA SECTION 5339 SMALL URBAN CAPITAL FIXED ROUTE PROJECT*NON-SIS* District: 05 County: MARION Type of Work: CAPITAL FOR FIXED ROUTE Project Length: .000								
CAPITAL / MANAGED BY OCALA								
FTA -FEDERAL TRANSIT ADMINISTRATION	0	376,569	0	0	0	0	0	376,569
LF -LOCAL FUNDS	0	94,142	0	0	0	0	0	94,142
Item 448170 1 Totals:	0	470,711	0	0	0	0	0	470,711
Project Total:	0	470,711	0	0	0	0	0	470,711

Fund	<2022	2022	2023	2024	2025	2026	>2026	All Years
MISCELLANEOUS								
Item Number: 244932    5   Project Description: BRIDGE INSPECTION DUE TO HURRICANE MATTHEW - MARION*NON-SIS*								
District: 05 County: MARION Type of Work: EMERGENCY OPERATIONS   Project Length: .000								
MISCELLANEOUS       / MANAGED BY FDOT								
-TOTAL OUTSIDE YEARS	4,646	0	0	0	0	0	0	4,646
Item 244932    5   Totals:	4,646	0	0	0	0	0	0	4,646
Project Total:	4,646	0	0	0	0	0	0	4,646

Fund	<2022	2022	2023	2024	2025	2026	>2026	All Years
Item Number: 426179    1   Project Description: SILVER SPRINGS STATE PARK PEDESTRIAN BRIDGES*NON-SIS*								
District: 05 County: MARION Type of Work: MISCELLANEOUS CONSTRUCTION   Project Length: .000								
PRELIMINARY ENGINEERING   / MANAGED BY FDOT								
TALL -TRANSPORTATION ALTS- <200K	264,445	0	0	0	0	0	0	264,445
TALN -TRANSPORTATION ALTS- < 5K	600,000	0	0	0	0	0	0	600,000
TALT -TRANSPORTATION ALTS- ANY AREA	549,765	0	0	0	0	0	0	549,765
CONSTRUCTION       / MANAGED BY FDOT								
DDR -DISTRICT DEDICATED REVENUE	0	0	0	93,282	0	0	0	93,282
DIH -STATE IN-HOUSE PRODUCT SUPPORT	0	0	0	5,415	0	0	0	5,415
TALL -TRANSPORTATION ALTS- <200K	0	0	0	11,577	0	0	0	11,577
TALN -TRANSPORTATION ALTS- < 5K	0	0	0	170,381	0	0	0	170,381
TALT -TRANSPORTATION ALTS- ANY AREA	0	0	0	2,433,279	0	0	0	2,433,279
ENVIRONMENTAL       / MANAGED BY FDOT								
SA -STP, ANY AREA	50,000	0	0	0	0	0	0	50,000
Item 426179    1   Totals:	1,464,210	0	0	2,713,934	0	0	0	4,178,144
Project Total:	1,464,210	0	0	2,713,934	0	0	0	4,178,144

Fund	<2022	2022	2023	2024	2025	2026	>2026	All Years
Item Number: 436361    1   Project Description: ITS OPERATIONAL SUPPORT- MARION COUNTY*NON-SIS*								
District: 05 County: MARION Type of Work: ITS COMMUNICATION SYSTEM   Project Length: .000								
PRELIMINARY ENGINEERING   / MANAGED BY FDOT								
ACSL -ADVANCE CONSTRUCTION (SL)	0	75,000	0	0	0	0	0	75,000
SL -STP, AREAS <= 200K	160,000	0	0	0	0	0	0	160,000
DESIGN BUILD       / MANAGED BY FDOT								
ACSL -ADVANCE CONSTRUCTION (SL)	0	1,563,499	0	0	0	0	0	1,563,499
Item 436361    1   Totals:	160,000	1,638,499	0	0	0	0	0	1,798,499

Item Number: 436361    2   Project Description: ITS OPERATIONAL SUPPORT- CITY OF OCALA*NON-SIS*								
District: 05 County: MARION Type of Work: ITS COMMUNICATION SYSTEM   Project Length: .000								
PRELIMINARY ENGINEERING   / MANAGED BY FDOT								
ACSL -ADVANCE CONSTRUCTION (SL)	0	75,000	0	0	0	0	0	75,000
SL -STP, AREAS <= 200K	110,000	0	0	0	0	0	0	110,000
DESIGN BUILD       / MANAGED BY FDOT								
ACSL -ADVANCE CONSTRUCTION (SL)	0	681,565	0	0	0	0	0	681,565
Item 436361    2   Totals:	110,000	756,565	0	0	0	0	0	866,565
Project Total:	270,000	2,395,064	0	0	0	0	0	2,665,064

Fund	<2022	2022	2023	2024	2025	2026	>2026	All Years
Item Number: 436375    1   Project Description: CITYWIDE SIDEWALK IMPROVEMENTS*NON-SIS*								
District: 05 County: MARION Type of Work: SIDEWALK   Project Length: .000								
CONSTRUCTION       / MANAGED BY CITY OF OCALA								
SL -STP, AREAS <= 200K	0	32,366	0	0	0	0	0	32,366
TALT -TRANSPORTATION ALTS- ANY AREA	0	826,584	0	0	0	0	0	826,584
Item 436375    1   Totals:	0	858,950	0	0	0	0	0	858,950

Item Number: 436375    2   Project Description: CITYWIDE SIDEWALK IMPROVEMENTS*NON-SIS*								
District: 05 County: MARION Type of Work: SIDEWALK   Project Length: .000								
CONSTRUCTION       / MANAGED BY FDOT								
ACSA -ADVANCE CONSTRUCTION (SA)	0	95,181	0	0	0	0	0	95,181
ACSL -ADVANCE CONSTRUCTION (SL)	0	19,747	0	0	0	0	0	19,747
Item 436375    2   Totals:	0	114,928	0	0	0	0	0	114,928
Project Total:	0	973,878	0	0	0	0	0	973,878

Fund	<2022	2022	2023	2024	2025	2026	>2026	All Years
Item Number: 436474    1   Project Description: COUNTYWIDE SIDEWALK IMPROVEMENTS, MARION COUNTY*NON-SIS*								
District: 05 County: MARION Type of Work: SIDEWALK   Project Length: .000								
PRELIMINARY ENGINEERING   / MANAGED BY FDOT								
-TOTAL OUTSIDE YEARS	22	0	0	0	0	0	0	22
PRELIMINARY ENGINEERING   / MANAGED BY MARION COUNTY ENGINEERING DEPT								
-TOTAL OUTSIDE YEARS	54,805	0	0	0	0	0	0	54,805
Item 436474    1   Totals:	54,827	0	0	0	0	0	0	54,827

Item Number: 436474    2   Project Description: SADDLEWOOD ELEMENTARY SIDEWALK IMPROVEMENTS*NON-SIS*								
District: 05 County: MARION Type of Work: SIDEWALK   Project Length: .000								
CONSTRUCTION       / MANAGED BY MARION COUNTY ENGINEERING DEPT								
SL -STP, AREAS <= 200K	0	4,455	0	0	0	0	0	4,455
TALL -TRANSPORTATION ALTS- <200K	0	285,794	0	0	0	0	0	285,794
TALT -TRANSPORTATION ALTS- ANY AREA	0	26,847	0	0	0	0	0	26,847
Item 436474    2   Totals:	0	317,096	0	0	0	0	0	317,096

Item Number: 436474    3   Project Description: LEGACY ELEMENTARY SCHOOL SIDEWALKS*NON-SIS*								
District: 05 County: MARION Type of Work: SIDEWALK   Project Length: .000								
CONSTRUCTION       / MANAGED BY MARION COUNTY ENGINEERING DEPT								
SL -STP, AREAS <= 200K	0	28,181	0	0	0	0	0	28,181
TALT -TRANSPORTATION ALTS- ANY AREA	0	1,413,478	0	0	0	0	0	1,413,478
Item 436474    3   Totals:	0	1,441,659	0	0	0	0	0	1,441,659
Project Total:	54,827	1,758,755	0	0	0	0	0	1,813,582
District 05 Totals:	199,043,962	95,595,504	78,775,662	72,847,648	74,843,256	13,105,640	146,552,836	680,764,508

Grand Total	199,043,962	95,595,504	78,775,662	72,847,648	74,843,256	13,105,640	146,552,836	680,764,508
-------------	-------------	------------	------------	------------	------------	------------	-------------	-------------

## **APPENDIX K: Roll Forward Amendment Report**





Website: [Ocalamariontpo.org](http://Ocalamariontpo.org)

# Transportation Improvement Program

Fiscal Years 2021/2022 to 2025/2026

## Roll Forward Amendment

Approved August 24, 2021





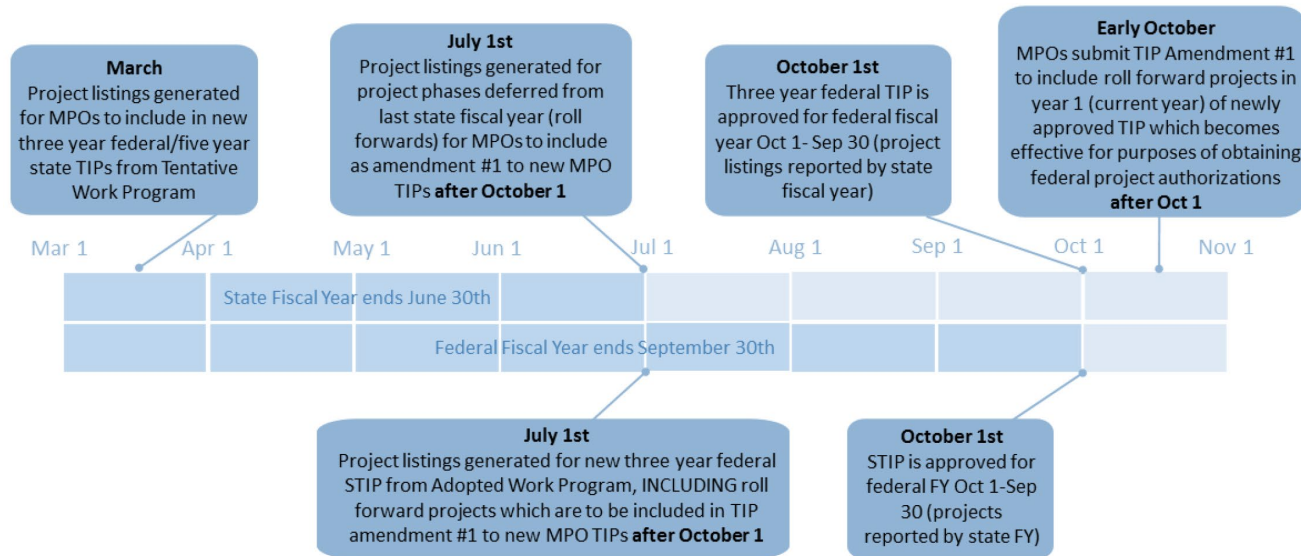
# Roll Forward TIP Amendment

## PURPOSE

The purpose of the Roll Forward Amendment is to ensure consistency between the Ocala/Marion County Transportation Planning Organization (TPO) Transportation Improvement Program (TIP) and the Florida Department of Transportation (FDOT) Work Program. This is due to a three-month gap between the start of the State fiscal year (FY) on July 1 and the start of the Federal FY on October 1.

The TPO's FY 2021/2022 to 2025/2026 TIP was adopted by the Board on June 22, 2021. Both the TPO's TIP and FDOT's Work Program are adopted by July 1 of each year with the requirement that year one (FY 2022) in both documents must match. However, in some cases there are projects that were programmed in the previous FY of the prior TIP document that were not authorized and encumbered prior to June 30. These projects automatically roll-forward in the FDOT Work Program, but not into the TIP to meet the TPO's timeline for annual adoption. As a result, the TPO's TIP must be amended each year to include these projects to be in full alignment with the FDOT Work Program. Hence, the process is called the Roll Forward TIP Amendment.

Unlike all other projects, Federal Transit Administration (FTA) projects do not automatically roll-forward in the FDOT Work Program. The TPO is required to coordinate with the FDOT District Public Transit Office (TPO) and SunTran to ensure that any project funding is appropriately accounted for in the Roll Forward TIP Amendment. The following graphic displays the Roll Forward process and all key milestones.



Source: Florida Department of Transportation MPO Program Management Handbook, 2021

## Roll Forward Summary

The following summary displays the differences between the current adopted FY 2021/2022 to 2025/2026 TIP for year one (FY 21/2022) and proposed TIP based on the project changes due to the Roll Forward amendment process.

Project FM #	Project Name	Work Type	Phase(s)	Current TIP FY 21/2022	Amount Rolled Forward	Revised TIP FY 21/2022
2386511	SR 200 from Citrus County Line to CR 484	Add lanes, reconstruction	PE	\$0	<b>\$4,730</b>	<b>\$4,730</b>
2386774	SR 35/Bellevue Bypass, US 27 to SR 35	New road construction	PE	\$0	<b>\$1,196</b>	<b>\$1,196</b>
2386931	SR 35 Baseline Road from SE 92nd PL/Bellevue Bypass to SR 464/Maricamp Road	Add lanes, reconstruction	PE	\$0	\$4,467	\$4,467
			DB	\$0	\$7,399	\$7,399
			<b>Total:</b>	\$0	<b>\$11,866</b>	<b>\$11,866</b>
4106742	SR 40 from End of 4 lanes to East of CR 314	Add lanes, reconstruction	ROW	\$405,312	\$789,401	\$1,194,713
			PE	\$0	\$28,846	\$28,846
			<b>Total:</b>	\$405,312	<b>\$818,247</b>	<b>\$1,223,559</b>
4306551	SR 492, SR 200/US 301/441 to SR 40	Resurfacing	CST	\$0	<b>\$3,490</b>	<b>\$3,490</b>
4317973	NE 25th Avenue from NE 24th St to NE 35th St	Add lanes, reconstruction	PE	\$0	<b>\$8,063</b>	<b>\$8,063</b>
4336521	SR 40 Intersections at SW 40th Ave and SW 27th Ave	Add turn lanes	PE	\$0	\$8,127	\$8,127
			ROW	\$1,186,500	\$550,582	\$1,737,082
			<b>Total:</b>	\$1,186,500	<b>\$558,709</b>	<b>\$1,745,209</b>
4336611	US 441 from SR 40 to SR 40A (SW Broadway)	Intersection traffic operations	PE	\$0	\$11,744	\$11,744
			ROW	\$308,157	\$51,997	\$360,154
			CST	\$2,574,683	\$338,728	\$2,913,411
			<b>Total:</b>	\$2,882,840	<b>\$402,469</b>	<b>\$3,285,309</b>
4350571	I-75 (SR 93) at CR 484, SR 326, CR 318	Lighting	PE	\$0	<b>\$4,945</b>	<b>\$4,945</b>
4354661	I-75 2 Locations	Landscaping	CST	\$0	<b>\$51,689</b>	<b>\$51,689</b>
4356861	SR 500/US 441 at SE 98th Lane	Add left turn lane(s)	PE	\$0	\$13,291	\$13,291
			CST	\$0	\$57,659	\$57,659
			<b>Total:</b>	\$0	<b>\$70,950</b>	<b>\$70,950</b>
4368791	SR 200 from S of CR 484 to S of SW 60th Avenue	Resurfacing	PE	\$0	\$7,587	\$7,587
			CST	\$0	\$18,522	\$18,522
			<b>Total:</b>	\$0	<b>\$26,109</b>	<b>\$26,109</b>
4373391	SR 500/US 27 from Levy County Line to CR 326	Resurfacing	PE	\$0	\$2,862	\$2,862
			CST	\$0	\$24,916	\$24,916
			<b>Total:</b>	\$0	<b>\$27,778</b>	<b>\$27,778</b>

Project FM #	Project Name	Work Type	Phase(s)	Current TIP FY 21/2022	Amount Rolled Forward	Revised TIP FY 21/2022
4378181	I-75 at CR 318 Interchange	Landscaping	CST	\$0	<b>\$12,971</b>	<b>\$12,971</b>
4378281	I-75 at SW 20th St and I-75 at SW 43rd St	Landscaping	CST	\$0	<b>\$15,243</b>	<b>\$15,243</b>
4392381	SR 25/SR 500/US 441 from SR 25/Baseline Rd to SR 200/SW 10th Street	Resurfacing	PE	\$0	\$26,218	\$26,218
			ROW	\$0	\$8,572	\$8,572
			RRU	\$0	\$100,000	\$100,000
			CST	\$0	\$19,122	\$19,122
			<b>Total:</b>	<b>\$0</b>	<b>\$153,912</b>	<b>\$153,912</b>
4398871	Marion County Pedestrian Lighting Bundle A	Lighting	CST	\$0	<b>\$83,869</b>	<b>\$83,869</b>
4398872	Marion County Pedestrian Lighting Bundle A	Lighting	CST	\$0	<b>\$91,701</b>	<b>\$91,701</b>
4411361	SR 25/SR 200/US 301/441 from CR 25A to US 301/441 Interchange	Resurfacing	PE	\$0	\$35,447	\$35,447
			CST	\$0	\$3,364,023	\$3,364,023
			<b>Total:</b>	<b>\$0</b>	<b>\$3,399,470</b>	<b>\$3,399,470</b>
4431701	SR 93 (I-75) from Sumter County Line to SR 200	Resurfacing	PE	\$0	\$38,118	\$38,118
			CST	\$30,232,895	\$0	\$30,232,895
			<b>Total:</b>	<b>\$30,232,895</b>	<b>\$38,118</b>	<b>\$30,271,013</b>
4471371	SR 200 Bridges 360044, 360059 and SR 40 Bridge 360044 Deck Area	Bridge Repair/Rehabilitation	PE	\$0	\$2,000	\$2,000
			CST	\$1,008,681	\$0	\$1,008,681
			<b>Total:</b>	<b>\$1,008,681</b>	<b>\$2,000</b>	<b>\$1,010,681</b>
4181071	Marion County Primary In-House	Routine Maintenance	CRT MTN	\$1,831,973	<b>\$0</b>	<b>\$1,831,973</b>
4384171	Marion County Airport Runway Improvements	Aviation Preservation	CAP	\$0	<b>\$182,000</b>	<b>\$182,000</b>
4271882	SunTran/Ocala/Marion Capital and Operating	Capital for Fixed Route	CAP	\$2,994,151	<b>\$17,472,315</b>	<b>\$20,466,466</b>
4333041	Marion Block Grant Operating Assistance	Operating for Fixed Route	OPS	\$1,420,530	<b>\$653,195</b>	<b>\$2,073,725</b>
4333042	Marion Block Grant Operating Assistance	Capital for Fixed Route	CAP	\$0	<b>\$523,310</b>	<b>\$523,310</b>
4453771	Marion Ocala Section 5399 Small Urban Capital	Capital for Fixed Route	CAP	\$0	<b>\$808,794</b>	<b>\$808,794</b>
4261791	Silver Springs State Park Pedestrian Bridges	Pedestrian Bridges	PE	\$0	\$98,616	\$98,616
			ENV	\$0	\$50,000	\$50,000
			<b>Total:</b>	<b>\$0</b>	<b>\$148,616</b>	<b>\$148,616</b>
4393101	Osceola Avenue Trail from SE 3rd St to NE 5th St	Bike Path/Trail	CST	\$0	<b>\$6</b>	<b>\$6</b>
4409002	I-75 FRAME Arterials	ITS Communication System	PE	\$0	\$9,262	\$9,262
			CST	\$0	\$20,923	\$20,923
			<b>Total:</b>	<b>\$0</b>	<b>\$30,185</b>	<b>\$30,185</b>

**Roll Forward Grand Totals:    \$41,962,882    \$25,605,946    \$67,568,828**

### **Project Phase Acronym Description**

CAP	Capital
CRT MTN	Contract Routine Maintenance
CST	Construction
DB	Design Build
ENV	Environmental
OPS	Operations
PE	Preliminary Engineering
ROW	Right of Way
RRU	Railroad and Utilities

FLORIDA DEPARTMENT OF TRANSPORTATION  
OFFICE OF WORK PROGRAM  
MPO ROLLFORWARD REPORT  
=====

HIGHWAYS  
=====

ITEM NUMBER:238651 1  
DISTRICT:05  
ROADWAY ID:36100000

PROJECT DESCRIPTION:SR 200 FROM CITRUS CO LINE TO CR 484  
COUNTY:MARION  
PROJECT LENGTH: 5.343MI

\*NON-SIS\*  
TYPE OF WORK:ADD LANES & RECONSTRUCT  
LANES EXIST/IMPROVED/ADDED: 2/ 2/ 2

FUND CODE	LESS THAN 2022	2022	2023	2024	2025	2026	GREATER THAN 2026	ALL YEARS
PHASE: P D & E / RESPONSIBLE AGENCY: MANAGED BY FDOT								
DIH	2,451	0	0	0	0	0	0	2,451
PHASE: PRELIMINARY ENGINEERING / RESPONSIBLE AGENCY: MANAGED BY FDOT								
DDR	402,670	0	0	0	0	0	0	402,670
DIH	1,367,712	4,730	0	0	0	0	0	1,372,442
DS	93,900	0	0	0	0	0	0	93,900
SA	538,174	0	0	0	0	0	0	538,174
PHASE: RIGHT OF WAY / RESPONSIBLE AGENCY: MANAGED BY FDOT								
BNDS	251,979	0	0	0	0	0	0	251,979
DIH	94,558	0	0	0	0	0	0	94,558
ML	1,891,323	0	0	0	0	0	0	1,891,323
SL	213,888	0	0	0	0	0	0	213,888
PHASE: ENVIRONMENTAL / RESPONSIBLE AGENCY: MANAGED BY FDOT								
SN	213,876	0	0	0	0	0	0	213,876
<b>TOTAL 238651 1</b>	<b>5,070,531</b>	<b>4,730</b>	<b>0</b>	<b>0</b>	<b>0</b>	<b>0</b>	<b>0</b>	<b>5,075,261</b>
<b>TOTAL PROJECT:</b>	<b>5,070,531</b>	<b>4,730</b>	<b>0</b>	<b>0</b>	<b>0</b>	<b>0</b>	<b>0</b>	<b>5,075,261</b>

ITEM NUMBER:238677 4  
DISTRICT:05  
ROADWAY ID:36050000

PROJECT DESCRIPTION:SR 35 / BELLEVIEW BYPASS FROM US 27/441 TO SR 35  
COUNTY:MARION  
PROJECT LENGTH: .001MI

\*NON-SIS\*  
TYPE OF WORK:NEW ROAD CONSTRUCTION  
LANES EXIST/IMPROVED/ADDED: 0/ 0/ 0

FUND CODE	LESS THAN 2022	2022	2023	2024	2025	2026	GREATER THAN 2026	ALL YEARS
PHASE: PRELIMINARY ENGINEERING / RESPONSIBLE AGENCY: MANAGED BY FDOT								
DIH	26,621	1,196	0	0	0	0	0	27,817
<b>TOTAL 238677 4</b>	<b>26,621</b>	<b>1,196</b>	<b>0</b>	<b>0</b>	<b>0</b>	<b>0</b>	<b>0</b>	<b>27,817</b>
<b>TOTAL PROJECT:</b>	<b>26,621</b>	<b>1,196</b>	<b>0</b>	<b>0</b>	<b>0</b>	<b>0</b>	<b>0</b>	<b>27,817</b>

ITEM NUMBER:238693 1  
DISTRICT:05  
ROADWAY ID:36009000

PROJECT DESCRIPTION:SR 35 BASELINE ROAD FROM SE 92PL/BELLEVIEW BY PASS TO SR 464/MARICAMP  
COUNTY:MARION  
PROJECT LENGTH: 3.758MI

\*NON-SIS\*  
TYPE OF WORK:ADD LANES & RECONSTRUCT  
LANES EXIST/IMPROVED/ADDED: 2/ 2/ 2

FUND CODE	LESS THAN 2022	2022	2023	2024	2025	2026	GREATER THAN 2026	ALL YEARS
PHASE: PRELIMINARY ENGINEERING / RESPONSIBLE AGENCY: MANAGED BY FDOT								
DIH	250,497	4,467	0	0	0	0	0	254,964
DS	189,210	0	0	0	0	0	0	189,210
PHASE: RIGHT OF WAY / RESPONSIBLE AGENCY: MANAGED BY FDOT								
DDR	810	0	0	0	0	0	0	810
DIH	546,592	0	0	0	0	0	0	546,592
DS	932	0	0	0	0	0	0	932
SL	8,397,532	0	0	0	0	0	0	8,397,532
SN	1,771,589	0	0	0	0	0	0	1,771,589
PHASE: RAILROAD & UTILITIES / RESPONSIBLE AGENCY: MANAGED BY FDOT								
DDR	79,992	0	0	0	0	0	0	79,992
DS	763,589	0	0	0	0	0	0	763,589





FLORIDA DEPARTMENT OF TRANSPORTATION  
OFFICE OF WORK PROGRAM  
MPO ROLLFORWARD REPORT  
=====

HIGHWAYS  
=====

PHASE: RAILROAD & UTILITIES / RESPONSIBLE AGENCY: MANAGED BY FDOT									
DDR	65,483	0	0	0	0	0	0	0	65,483
PHASE: CONSTRUCTION / RESPONSIBLE AGENCY: MANAGED BY FDOT									
DDR	147,787	0	0	0	0	0	0	0	147,787
DIH	69,397	3,490	0	0	0	0	0	0	72,887
DS	302,671	0	0	0	0	0	0	0	302,671
NHRE	4,159,940	0	0	0	0	0	0	0	4,159,940
SA	50,000	0	0	0	0	0	0	0	50,000
<b>TOTAL 430655 1</b>	<b>4,938,800</b>	<b>3,490</b>	<b>0</b>	<b>0</b>	<b>0</b>	<b>0</b>	<b>0</b>	<b>0</b>	<b>4,942,290</b>
<b>TOTAL PROJECT:</b>	<b>4,938,800</b>	<b>3,490</b>	<b>0</b>	<b>0</b>	<b>0</b>	<b>0</b>	<b>0</b>	<b>0</b>	<b>4,942,290</b>

ITEM NUMBER:431797 3									
DISTRICT:05									
ROADWAY ID:36000041									
PROJECT DESCRIPTION:NE 25TH AVENUE FROM NE 24TH STREET TO NE 35TH STREET									
COUNTY:MARION									
PROJECT LENGTH: .817MI									
*NON-SIS*									
TYPE OF WORK:ADD LANES & RECONSTRUCT									
LANES EXIST/IMPROVED/ADDED: 2/ 2/ 1									
FUND CODE	LESS THAN 2022	2022	2023	2024	2025	2026	GREATER THAN 2026	ALL YEARS	
PHASE: PRELIMINARY ENGINEERING / RESPONSIBLE AGENCY: MANAGED BY FDOT									
ACSA	1,937	8,063	0	0	0	0	0	0	10,000
<b>TOTAL 431797 3</b>	<b>1,937</b>	<b>8,063</b>	<b>0</b>	<b>0</b>	<b>0</b>	<b>0</b>	<b>0</b>	<b>0</b>	<b>10,000</b>
<b>TOTAL PROJECT:</b>	<b>1,937</b>	<b>8,063</b>	<b>0</b>	<b>0</b>	<b>0</b>	<b>0</b>	<b>0</b>	<b>0</b>	<b>10,000</b>

ITEM NUMBER:433652 1									
DISTRICT:05									
ROADWAY ID:36110000									
PROJECT DESCRIPTION:SR 40 INTERSECTIONS AT SW 40TH AVENUE AND SW 27TH AVENUE									
COUNTY:MARION									
PROJECT LENGTH: 1.309MI									
*NON-SIS*									
TYPE OF WORK:ADD TURN LANE(S)									
LANES EXIST/IMPROVED/ADDED: 4/ 0/ 1									
FUND CODE	LESS THAN 2022	2022	2023	2024	2025	2026	GREATER THAN 2026	ALL YEARS	
PHASE: PRELIMINARY ENGINEERING / RESPONSIBLE AGENCY: MANAGED BY FDOT									
DDR	145,138	0	0	0	0	0	0	0	145,138
DIH	157,758	8,127	0	0	0	0	0	0	165,885
DS	1,682,854	0	0	0	0	0	0	0	1,682,854
PHASE: RIGHT OF WAY / RESPONSIBLE AGENCY: MANAGED BY FDOT									
DIH	30,572	37,428	32,000	0	0	0	0	0	100,000
SL	302,846	1,699,654	1,650,000	600,000	253,000	0	0	0	4,505,500
<b>TOTAL 433652 1</b>	<b>2,319,168</b>	<b>1,745,209</b>	<b>1,682,000</b>	<b>600,000</b>	<b>253,000</b>	<b>0</b>	<b>0</b>	<b>0</b>	<b>6,599,377</b>
<b>TOTAL PROJECT:</b>	<b>2,319,168</b>	<b>1,745,209</b>	<b>1,682,000</b>	<b>600,000</b>	<b>253,000</b>	<b>0</b>	<b>0</b>	<b>0</b>	<b>6,599,377</b>

ITEM NUMBER:433661 1									
DISTRICT:05									
ROADWAY ID:36030000									
PROJECT DESCRIPTION:US 441 FROM SR 40 TO SR 40A (SW BROADWAY)									
COUNTY:MARION									
PROJECT LENGTH: .384MI									
*NON-SIS*									
TYPE OF WORK:TRAFFIC OPS IMPROVEMENT									
LANES EXIST/IMPROVED/ADDED: 6/ 0/ 0									
FUND CODE	LESS THAN 2022	2022	2023	2024	2025	2026	GREATER THAN 2026	ALL YEARS	
PHASE: PRELIMINARY ENGINEERING / RESPONSIBLE AGENCY: MANAGED BY FDOT									
DDR	234,257	0	0	0	0	0	0	0	234,257
DIH	66,232	11,744	0	0	0	0	0	0	77,976
DS	624,903	0	0	0	0	0	0	0	624,903
PHASE: RIGHT OF WAY / RESPONSIBLE AGENCY: MANAGED BY FDOT									
DDR	251,782	328,639	197,000	106,879	0	0	0	0	884,300
DIH	70,974	28,714	0	0	0	0	0	0	99,688
DS	267,199	2,801	0	0	0	0	0	0	270,000

## HIGHWAYS

PHASE: CONSTRUCTION / RESPONSIBLE AGENCY: MANAGED BY FDOT

ACSL	0	812,948	0	0	0	0	812,948
DDR	0	532,480	18,234	0	0	0	550,714
LF	0	598,113	0	0	0	0	598,113
SL	0	969,870	0	0	0	0	969,870
<b>TOTAL 433661 1</b>	<b>1,515,347</b>	<b>3,285,309</b>	<b>215,234</b>	<b>106,879</b>	<b>0</b>	<b>0</b>	<b>5,122,769</b>
<b>TOTAL PROJECT:</b>	<b>1,515,347</b>	<b>3,285,309</b>	<b>215,234</b>	<b>106,879</b>	<b>0</b>	<b>0</b>	<b>5,122,769</b>

ITEM NUMBER:435057 1  
DISTRICT:05  
ROADWAY ID:36210000

PROJECT DESCRIPTION:I-75 (SR 93) AT CR 484, SR 326, CR 318  
COUNTY:MARION  
PROJECT LENGTH: 28.270MI

\*SIS\*

TYPE OF WORK:LIGHTING

LANES EXIST/IMPROVED/ADDED: 6/ 0/ 0

	FUND	LESS						GREATER	
	CODE	THAN						THAN	ALL
		2022	2022	2023	2024	2025	2026	2026	YEARS
PHASE: PRELIMINARY ENGINEERING / RESPONSIBLE AGENCY: MANAGED BY FDOT									
DDR		754,972		0	0	0	0	0	754,972
DIH		30,088	4,945	0	0	0	0	0	35,033
PHASE: CONSTRUCTION / RESPONSIBLE AGENCY: MANAGED BY FDOT									
DDR		82,021		0	0	0	0	0	82,021
DI		2,162,021		0	0	0	0	0	2,162,021
DIH		61,476		0	0	0	0	0	61,476
DS		45,171		0	0	0	0	0	45,171
HSP		871,302		0	0	0	0	0	871,302
SL		34,289		0	0	0	0	0	34,289
TOTAL 435057 1		4,041,340	4,945	0	0	0	0	0	4,046,285
TOTAL PROJECT:		4,041,340	4,945	0	0	0	0	0	4,046,285

ITEM NUMBER:435466 1  
DISTRICT:05  
ROADWAY ID:36210000

PROJECT DESCRIPTION: I-75 2 LOCATIONS  
COUNTY: MARION  
PROJECT LENGTH: 4.364MI

\*SIS\*

TYPE OF WORK:LANDSCAPING

LANES EXIST/IMPROVED/ADDED: 6/ 0/ 0

FUND CODE	LESS THAN 2022	2022	2023	2024	2025	2026	GREATER THAN 2026	ALL YEARS
PHASE: CONSTRUCTION / RESPONSIBLE AGENCY: MANAGED BY FDOT								
DER	1,165	0	0	0	0	0	0	1,165
DIH	28,903	51,689	0	0	0	0	0	80,592
DS	586,142	0	0	0	0	0	0	586,142
TOTAL 435466 1	616,210	51,689	0	0	0	0	0	667,899
TOTAL PROJECT:	616,210	51,689	0	0	0	0	0	667,899

ITEM NUMBER:435686 1  
DISTRICT:05  
ROADWAY ID:36010000

PROJECT DESCRIPTION:SR 500 / US 441 @ SE 98TH LANE  
COUNTY:MARION  
PROJECT LENGTH: .189MI

```

*NON-SIS*
TYPE OF WORK:ADD LEFT TURN LANE(S)
LANES EXIST/IMPROVED/ADDED: 4/ 0/ 2

```

FUND CODE	LESS THAN 2022	2022	2023	2024	2025	2026	GREATER THAN 2026	ALL YEARS
PHASE: PRELIMINARY ENGINEERING / RESPONSIBLE AGENCY: MANAGED BY FDOT								
DIH	38,707	13,291	0	0	0	0	0	51,998
DS	221,456	0	0	0	0	0	0	221,456
PHASE: CONSTRUCTION / RESPONSIBLE AGENCY: MANAGED BY FDOT								
DDR	1,190,816	0	0	0	0	0	0	1,190,816
DIH	6,643	57,659	0	0	0	0	0	64,302
TOTAL 435686 1	1,457,622	70,950	0	0	0	0	0	1,528,572
TOTAL PROJECT:	1,457,622	70,950	0	0	0	0	0	1,528,572

FLORIDA DEPARTMENT OF TRANSPORTATION  
OFFICE OF WORK PROGRAM  
MPO ROLLFORWARD REPORT  
=====

**HIGHWAYS**  
=====

DATE RUN: 07/28/2021

TIME RUN: 09.38.46  
MBRMPOTP

ITEM NUMBER:436879 1  
DISTRICT:05  
ROADWAY ID:36100000

PROJECT DESCRIPTION:SR 200 FROM S OF CR 484 TO S OF SW 60TH AVE.  
COUNTY:MARION  
PROJECT LENGTH: 6.168MI

```

*NON-SIS*
TYPE OF WORK:RESURFACING
LANES EXIST/IMPROVED/ADDED: 6/ 4/ 0

```

	FUND CODE	LESS THAN 2022	2022	2023	2024	2025	2026	GREATER THAN 2026	ALL YEARS
PHASE: PRELIMINARY ENGINEERING / RESPONSIBLE AGENCY: MANAGED BY FDOT									
	DC	2,720	0	0	0	0	0	0	2,720
	DDR	762,305	0	0	0	0	0	0	762,305
	DIH	44,667	7,587	0	0	0	0	0	52,254
	DS	22,467	0	0	0	0	0	0	22,467
PHASE: CONSTRUCTION / RESPONSIBLE AGENCY: MANAGED BY FDOT									
	DDR	1,290,088	0	0	0	0	0	0	1,290,088
	DIH	166,358	55	0	0	0	0	0	166,413
	DS	6,670,182	0	0	0	0	0	0	6,670,182
	NHRE	1,729,935	0	0	0	0	0	0	1,729,935
	SA	1,533	18,467	0	0	0	0	0	20,000
TOTAL	436879 1	10,690,255	26,109	0	0	0	0	0	10,716,364
TOTAL PROJECT:		10,690,255	26,109	0	0	0	0	0	10,716,364

ITEM NUMBER:437339 1  
DISTRICT:05  
ROADWAY ID:36070000

PROJECT DESCRIPTION:SR 500 / US 27 FROM LEVY COUNTY LINE TO CR 326  
COUNTY:MARION  
PROJECT LENGTH: 6.672MI

```

                                *SIS*
TYPE OF WORK:RESURFACING
LANES EXIST/IMPROVED/ADDED: 4/ 4/ 0

```

FUND CODE	LESS THAN 2022	2022	2023	2024	2025	2026	GREATER THAN 2026	ALL YEARS
PHASE: PRELIMINARY ENGINEERING / RESPONSIBLE AGENCY: MANAGED BY FDOT								
DC	1,609		0	0	0	0	0	1,609
DDR	550,707		0	0	0	0	0	550,707
DIH	72,383	2,862	0	0	0	0	0	75,245
DS	26,590		0	0	0	0	0	26,590
PHASE: CONSTRUCTION / RESPONSIBLE AGENCY: MANAGED BY FDOT								
DDR	6,125,219		0	0	0	0	0	6,125,219
DIH	62,541	24,916	0	0	0	0	0	87,457
DS	180,037		0	0	0	0	0	180,037
TOTAL 437339 1	7,019,086	27,778	0	0	0	0	0	7,046,864
TOTAL PROJECT:	7,019,086	27,778	0	0	0	0	0	7,046,864

ITEM NUMBER:437818 1  
DISTRICT:05  
ROADWAY ID:36210000

PROJECT DESCRIPTION:I-75 @ CR 318 INTERCHANGE  
COUNTY:MARION  
PROJECT LENGTH: .413MI

```

                                *SIS*
TYPE OF WORK:LANDSCAPING
LANES EXIST/IMPROVED/ADDED: 6/ 0/ 0

```

	FUND CODE	LESS THAN 2022	2022	2023	2024	2025	2026	GREATER THAN 2026	ALL YEARS
PHASE: CONSTRUCTION / RESPONSIBLE AGENCY: MANAGED BY FDOT									
	DDR	402,700	0	0	0	0	0	0	402,700
	DER	5,220	0	0	0	0	0	0	5,220
	DIH	55,400	12,971	0	0	0	0	0	68,371
	DS	134	0	0	0	0	0	0	134
TOTAL	437818 1	463,454	12,971	0	0	0	0	0	476,425
TOTAL PROJECT:		463,454	12,971	0	0	0	0	0	476,425

FLORIDA DEPARTMENT OF TRANSPORTATION  
OFFICE OF WORK PROGRAM  
MPO ROLLFORWARD REPORT  
=====

**HIGHWAYS**

=====

DATE RUN: 07/28/2021

TIME RUN: 09.38.46  
MBRMPOTP

ITEM NUMBER:437828 1  
DISTRICT:05  
ROADWAY ID:36210000

PROJECT DESCRIPTION: I-75 @ SW 20TH STREET & I-75 @ SW 43RD ST.  
COUNTY: MARION  
PROJECT LENGTH: .500MI

\*SIS\*

TYPE OF WORK:LANDSCAPING

LANES EXIST/IMPROVED/ADDED: 6/ 0/ 0

	FUND CODE	LESS THAN 2022	2022	2023	2024	2025	2026	GREATER THAN 2026	ALL YEARS
PHASE: CONSTRUCTION / RESPONSIBLE AGENCY: MANAGED BY FDOT									
	DDR	431,233	0	0	0	0	0	0	431,233
	DIH	31,796	15,243	0	0	0	0	0	47,039
	DS	22,863	0	0	0	0	0	0	22,863
TOTAL	437828 1	485,892	15,243	0	0	0	0	0	501,135
TOTAL PROJECT:		485,892	15,243	0	0	0	0	0	501,135

ITEM NUMBER:439238 1  
DISTRICT:05  
ROADWAY ID:36010000

PROJECT DESCRIPTION:SR 25/500/US441/ FROM SR 35/SE BASELINE RD TO SR 200/SW 10TH STREET  
COUNTY:MARION  
PROJECT LENGTH: 10.612MI

\*NON-SIS\*

TYPE OF WORK:RESURFACING

LANES EXIST/IMPROVED/ADDED: 6/ 6/ 0

FUND CODE	LESS THAN 2022	2022	2023	2024	2025	2026	GREATER THAN 2026	ALL YEARS
PHASE: PRELIMINARY ENGINEERING / RESPONSIBLE AGENCY: MANAGED BY FDOT								
DDR	2,241,110	0	0	0	0	0	0	2,241,110
DIH	145,708	26,218	0	0	0	0	0	171,926
DS	504,214	0	0	0	0	0	0	504,214
PHASE: RIGHT OF WAY / RESPONSIBLE AGENCY: MANAGED BY FDOT								
DDR	301,000	0	0	0	0	0	0	301,000
DIH	1,428	8,572	0	0	0	0	0	10,000
PHASE: RAILROAD & UTILITIES / RESPONSIBLE AGENCY: MANAGED BY FDOT								
DDR	130,000	100,000	0	0	0	0	0	230,000
PHASE: CONSTRUCTION / RESPONSIBLE AGENCY: MANAGED BY FDOT								
DDR	1,713,099	0	0	0	0	0	0	1,713,099
DIH	36,951	19,122	0	0	0	0	0	56,073
DS	97,746	0	0	0	0	0	0	97,746
NHRE	5,823,937	0	0	0	0	0	0	5,823,937
SA	8,522,617	0	0	0	0	0	0	8,522,617
TOTAL 439238 1	19,517,810	153,912	0	0	0	0	0	19,671,722
TOTAL PROJECT:	19,517,810	153,912	0	0	0	0	0	19,671,722

ITEM NUMBER:439887 1  
DISTRICT:05  
ROADWAY ID:36004000

PROJECT DESCRIPTION:MARION COUNTY PEDESTRIAN LIGHTING BUNDLE A  
COUNTY:MARION  
PROJECT LENGTH: 1.234MI

\*SIS\*

TYPE OF WORK:LIGHTING

LANES EXIST/IMPROVED/ADDED: 4/ 0/ 0

	FUND CODE	LESS THAN 2022	2022	2023	2024	2025	2026	GREATER THAN 2026	ALL YEARS
PHASE: PRELIMINARY ENGINEERING / RESPONSIBLE AGENCY: MANAGED BY FDOT									
HSP		56,104	0	0	0	0	0	0	56,104
PHASE: CONSTRUCTION / RESPONSIBLE AGENCY: MANAGED BY FDOT									
DDR		483	0	0	0	0	0	0	483
DIH		42,551	30,280	0	0	0	0	0	72,831
DS		53,587	53,589	0	0	0	0	0	107,176
HSP		30,866	0	0	0	0	0	0	30,866
<b>TOTAL</b>	<b>439887</b>	<b>1</b>	<b>183,591</b>	<b>83,869</b>	<b>0</b>	<b>0</b>	<b>0</b>	<b>0</b>	<b>267,460</b>

ITEM NUMBER:439887 2  
DISTRICT:05  
ROADWAY ID:36004000

PROJECT DESCRIPTION:MARION COUNTY PEDESTRIAN LIGHTING BUNDLE A  
COUNTY:MARION  
PROJECT LENGTH: 1.234MI

\*SIS\*

TYPE OF WORK:LIGHTING

LANES EXIST/IMPROVED/ADDED: 4/ 0/ 0

FUND CODE	LESS THAN 2022	2022	2023	2024	2025	2026	GREATER THAN 2026	ALL YEARS
PHASE: CONSTRUCTION / RESPONSIBLE AGENCY: MANAGED BY DUKE ENERGY FLORIDA, LLC								
ACSS	73,299	91,701	0	0	0	0	0	165,000
TOTAL 439887 2	73,299	91,701	0	0	0	0	0	165,000
TOTAL PROJECT:	256,890	175,570	0	0	0	0	0	432,460

ITEM NUMBER:441136 1  
DISTRICT:05  
ROADWAY ID:36001000

PROJECT DESCRIPTION:SR25/SR200/US301/US441 FROM CR 25A TO US 301/US441 INTERCHANGE  
COUNTY:MARION  
PROJECT LENGTH: 8.846MI

TYPE OF WORK:RESURFACING  
LANES EXIST/IMPROVED/ADDED: 4/ 4/ 0

	FUND	LESS THAN 2022	2022	2023	2024	2025	2026	GREATER THAN 2026	ALL YEARS
PHASE:	PRELIMINARY ENGINEERING / RESPONSIBLE AGENCY:	MANAGED BY FDOT							
	DDR	1,647,005	0	0	0	0	0	0	1,647,005
	DIH	80,872	35,447	0	0	0	0	0	116,319
	DS	90,455	0	0	0	0	0	0	90,455
PHASE:	CONSTRUCTION / RESPONSIBLE AGENCY:	MANAGED BY FDOT							
	DDR	713,651	50,000	0	0	0	0	0	763,651
	DS	150,716	48,801	0	0	0	0	0	199,517
	GFSL	4,198	0	0	0	0	0	0	4,198
	SA	15,062,618	2,511,253	0	0	0	0	0	17,573,871
	SL	679,486	753,969	0	0	0	0	0	1,433,455
TOTAL 441136 1		18,429,001	3,399,470	0	0	0	0	0	21,828,471
TOTAL PROJECT:		18,429,001	3,399,470	0	0	0	0	0	21,828,471

ITEM NUMBER:443170 1  
DISTRICT:05  
ROADWAY ID:36210000

PROJECT DESCRIPTION:SR 93 (I-75) FROM SUMTER COUNTY TO SR 200  
COUNTY:MARION  
PROJECT LENGTH: 13.993MI

```

                                *SIS*
TYPE OF WORK:RESURFACING
LANES EXIST/IMPROVED/ADDED: 3/ 3/ 0

```

	FUND CODE	LESS THAN 2022	2022	2023	2024	2025	2026	GREATER THAN 2026	ALL YEARS
PHASE:	PRELIMINARY ENGINEERING / RESPONSIBLE AGENCY: MANAGED BY FDOT								
	ACNP	574,409	26,881	0	0	0	0	0	601,290
	DDR	317,389	0	0	0	0	0	0	317,389
	DIH	20,084	9,958	0	0	0	0	0	30,042
	DS	44,244	0	0	0	0	0	0	44,244
	NHPP	698,631	1,279	0	0	0	0	0	699,910
PHASE:	CONSTRUCTION / RESPONSIBLE AGENCY: MANAGED BY FDOT								
	ACNP	0	30,232,895	0	0	0	0	0	30,232,895
	DS	24,706	0	0	0	0	0	0	24,706
TOTAL 443170 1		1,679,463	30,271,013	0	0	0	0	0	31,950,476
TOTAL PROJECT:		1,679,463	30,271,013	0	0	0	0	0	31,950,476

ITEM NUMBER:447137 1		PROJECT DESCRIPTION:SR 200 BRIDGES 360044 & 360059 AND SR 40 BRIDGE 360044 DECK REHAB					*SIS*		
DISTRICT:05		COUNTY:MARION					TYPE OF WORK:BRIDGE-REPAIR/REHABILITATION		
ROADWAY ID:36080000		PROJECT LENGTH: .543MI					LANES EXIST/IMPROVED/ADDED: 2/ 2/ 0		
FUND CODE	LESS THAN 2022	2022	2023	2024	2025	2026	GREATER THAN 2026	ALL YEARS	
PHASE: PRELIMINARY ENGINEERING / RESPONSIBLE AGENCY: MANAGED BY FDOT									
BRRP	57,368	0	0	0	0	0	0	0	57,368
DIH	0	2,000	0	0	0	0	0	0	2,000
PHASE: CONSTRUCTION / RESPONSIBLE AGENCY: MANAGED BY FDOT									
BRRP	0	1,006,629	0	0	0	0	0	0	1,006,629
DIH	0	2,052	0	0	0	0	0	0	2,052
TOTAL 447137 1	57,368	1,010,681	0	0	0	0	0	0	1,068,049
TOTAL PROJECT:	57,368	1,010,681	0	0	0	0	0	0	1,068,049
TOTAL DIST: 05	128,217,998	41,503,753	1,897,234	706,879	253,000	0	146,552,836	319,131,700	
TOTAL HIGHWAYS	128,217,998	41,503,753	1,897,234	706,879	253,000	0	146,552,836	319,131,700	



ITEM NUMBER:418107 1

DISTRICT:05

ROADWAY ID:

PROJECT DESCRIPTION:MARION PRIMARY IN-HOUSE

COUNTY:MARION

PROJECT LENGTH: .000

\*NON-SIS\*

TYPE OF WORK:ROUTINE MAINTENANCE

LANES EXIST/IMPROVED/ADDED: 0/ 0/ 0

FUND CODE	LESS THAN 2022	2022	2023	2024	2025	2026	GREATER THAN 2026	ALL YEARS
PHASE: BRDG/RDWY/CONTRACT MAINT / RESPONSIBLE AGENCY: MANAGED BY FDOT								
D	38,462,065	1,831,973	1,831,973	1,781,973	1,781,973	1,781,973	0	47,471,930
TOTAL 418107 1	38,462,065	1,831,973	1,831,973	1,781,973	1,781,973	1,781,973	0	47,471,930
TOTAL PROJECT:	38,462,065	1,831,973	1,831,973	1,781,973	1,781,973	1,781,973	0	47,471,930
TOTAL DIST: 05	38,462,065	1,831,973	1,831,973	1,781,973	1,781,973	1,781,973	0	47,471,930
TOTAL MAINTENANCE	38,462,065	1,831,973	1,831,973	1,781,973	1,781,973	1,781,973	0	47,471,930

FLORIDA DEPARTMENT OF TRANSPORTATION  
OFFICE OF WORK PROGRAM  
MPO ROLLFORWARD REPORT  
=====

AVIATION  
=====

ITEM NUMBER:438417 1                      PROJECT DESCRIPTION:MARION-MARION CO AIRPORT RUNWAY IMPROVEMENTS                      \*NON-SIS\*  
DISTRICT:05    COUNTY:MARION                      TYPE OF WORK:AVIATION PRESERVATION PROJECT  
ROADWAY ID:    PROJECT LENGTH: .000                      LANES EXIST/IMPROVED/ADDED: 0/ 0/ 0

FUND CODE	LESS THAN 2022	2022	2023	2024	2025	2026	GREATER THAN 2026	ALL YEARS
PHASE: CAPITAL / RESPONSIBLE AGENCY:								
DPTO	0	145,600		0	0	0	0	145,600
LF	0	36,400		0	0	0	0	36,400
TOTAL 438417 1	0	182,000	0	0	0	0	0	182,000
TOTAL PROJECT:	0	182,000	0	0	0	0	0	182,000
TOTAL DIST: 05	0	182,000	0	0	0	0	0	182,000
TOTAL AVIATION	0	182,000	0	0	0	0	0	182,000

FLORIDA DEPARTMENT OF TRANSPORTATION  
OFFICE OF WORK PROGRAM  
MPO ROLLFORWARD REPORT  
=====

DATE RUN: 07/28/2021

TIME RUN: 09.38.46

MBRMPOTP

TRANSIT  
=====

ITEM NUMBER:427188 2 PROJECT DESCRIPTION:SUNTRAN/OCALA/MARION URB.CAP/OPER. FIXED ROUTE FTA SECTION 5307-2009 \*NON-SIS\*  
DISTRICT:05 COUNTY:MARION TYPE OF WORK:CAPITAL FOR FIXED ROUTE  
EX DESC:AGENCY USES THEIR FUNDS FOR BOTH OPERATING AND CAPITAL.

ROADWAY ID: PROJECT LENGTH: .000 LANES EXIST/IMPROVED/ADDED: 0/ 0/ 0

FUND CODE	LESS THAN 2022	2022	2023	2024	2025	2026	GREATER THAN 2026	ALL YEARS
PHASE: CAPITAL / RESPONSIBLE AGENCY: MANAGED BY MARION COUNTY TRANSIT								
FTA	0	16,373,173	2,467,181	2,541,196	2,617,431	0	0	23,998,981
LF	0	4,093,293	616,795	635,299	654,398	0	0	5,999,785
<b>TOTAL 427188 2</b>	<b>0</b>	<b>20,466,466</b>	<b>3,083,976</b>	<b>3,176,495</b>	<b>3,271,829</b>	<b>0</b>	<b>0</b>	<b>29,998,766</b>
<b>TOTAL PROJECT:</b>	<b>0</b>	<b>20,466,466</b>	<b>3,083,976</b>	<b>3,176,495</b>	<b>3,271,829</b>	<b>0</b>	<b>0</b>	<b>29,998,766</b>

ITEM NUMBER:433304 1 PROJECT DESCRIPTION:MARION-BLOCK GRANT OPERATING ASSIST FOR FIXED ROUTE SERVICE \*NON-SIS\*  
DISTRICT:05 COUNTY:MARION TYPE OF WORK:OPERATING FOR FIXED ROUTE  
ROADWAY ID: PROJECT LENGTH: .000 LANES EXIST/IMPROVED/ADDED: 0/ 0/ 0

FUND CODE	LESS THAN 2022	2022	2023	2024	2025	2026	GREATER THAN 2026	ALL YEARS
PHASE: OPERATIONS / RESPONSIBLE AGENCY: MANAGED BY Ocala								
DPTO	449,380	710,265	0	0	0	0	0	1,159,645
FTA	400,000	0	0	0	0	0	0	400,000
LF	1,214,871	1,363,460	0	0	0	0	0	2,578,331
<b>TOTAL 433304 1</b>	<b>2,064,251</b>	<b>2,073,725</b>	<b>0</b>	<b>0</b>	<b>0</b>	<b>0</b>	<b>0</b>	<b>4,137,976</b>

ITEM NUMBER:433304 2 PROJECT DESCRIPTION:MARION-BLOCK GRANT CAPITAL ASSISTANCE FOR FIXED ROUTE SERVICE \*NON-SIS\*  
DISTRICT:05 COUNTY:MARION TYPE OF WORK:CAPITAL FOR FIXED ROUTE  
ROADWAY ID: PROJECT LENGTH: .000 LANES EXIST/IMPROVED/ADDED: 0/ 0/ 0

FUND CODE	LESS THAN 2022	2022	2023	2024	2025	2026	GREATER THAN 2026	ALL YEARS
PHASE: CAPITAL / RESPONSIBLE AGENCY: MANAGED BY Ocala								
DPTO	0	523,310	0	0	0	0	0	523,310
<b>TOTAL 433304 2</b>	<b>0</b>	<b>523,310</b>	<b>0</b>	<b>0</b>	<b>0</b>	<b>0</b>	<b>0</b>	<b>523,310</b>
<b>TOTAL PROJECT:</b>	<b>2,064,251</b>	<b>2,597,035</b>	<b>0</b>	<b>0</b>	<b>0</b>	<b>0</b>	<b>0</b>	<b>4,661,286</b>

ITEM NUMBER:445377 1 PROJECT DESCRIPTION:MARION Ocala SECTION 5339 SMALL URBAN CAPITAL \*NON-SIS\*  
DISTRICT:05 COUNTY:MARION TYPE OF WORK:CAPITAL FOR FIXED ROUTE  
ROADWAY ID: PROJECT LENGTH: .000 LANES EXIST/IMPROVED/ADDED: 0/ 0/ 0

FUND CODE	LESS THAN 2022	2022	2023	2024	2025	2026	GREATER THAN 2026	ALL YEARS
PHASE: CAPITAL / RESPONSIBLE AGENCY: MANAGED BY Ocala								
FTA	0	647,035	0	0	0	0	0	647,035
LF	0	161,759	0	0	0	0	0	161,759
<b>TOTAL 445377 1</b>	<b>0</b>	<b>808,794</b>	<b>0</b>	<b>0</b>	<b>0</b>	<b>0</b>	<b>0</b>	<b>808,794</b>
<b>TOTAL PROJECT:</b>	<b>0</b>	<b>808,794</b>	<b>0</b>	<b>0</b>	<b>0</b>	<b>0</b>	<b>0</b>	<b>808,794</b>
<b>TOTAL DIST: 05</b>	<b>2,064,251</b>	<b>23,872,295</b>	<b>3,083,976</b>	<b>3,176,495</b>	<b>3,271,829</b>	<b>0</b>	<b>0</b>	<b>35,468,846</b>
<b>TOTAL TRANSIT</b>	<b>2,064,251</b>	<b>23,872,295</b>	<b>3,083,976</b>	<b>3,176,495</b>	<b>3,271,829</b>	<b>0</b>	<b>0</b>	<b>35,468,846</b>

FLORIDA DEPARTMENT OF TRANSPORTATION  
OFFICE OF WORK PROGRAM  
MPO ROLLFORWARD REPORT  
=====

MISCELLANEOUS  
=====

ITEM NUMBER:426179 1  
DISTRICT:05  
ROADWAY ID:

PROJECT DESCRIPTION:SILVER SPRINGS STATE PARK PEDESTRIAN BRIDGES  
COUNTY:MARION  
PROJECT LENGTH: .000

\*NON-SIS\*  
TYPE OF WORK:MISCELLANEOUS CONSTRUCTION  
LANES EXIST/IMPROVED/ADDED: 0/ 0/ 0

FUND CODE	LESS THAN 2022	2022	2023	2024	2025	2026	GREATER THAN 2026	ALL YEARS
PHASE: PRELIMINARY ENGINEERING / RESPONSIBLE AGENCY: MANAGED BY FDOT								
TALL	244,045	20,400	0	0	0	0	0	264,445
TALN	553,713	46,287	0	0	0	0	0	600,000
TALT	517,836	31,929	0	0	0	0	0	549,765
PHASE: CONSTRUCTION / RESPONSIBLE AGENCY: MANAGED BY FDOT								
DDR	0	0	0	93,282	0	0	0	93,282
DIH	0	0	0	5,415	0	0	0	5,415
TALL	0	0	0	11,577	0	0	0	11,577
TALN	0	0	0	170,381	0	0	0	170,381
TALT	0	0	0	2,433,279	0	0	0	2,433,279
PHASE: ENVIRONMENTAL / RESPONSIBLE AGENCY: MANAGED BY FDOT								
SA	0	50,000	0	0	0	0	0	50,000
<b>TOTAL 426179 1</b>	<b>1,315,594</b>	<b>148,616</b>	<b>0</b>	<b>2,713,934</b>	<b>0</b>	<b>0</b>	<b>0</b>	<b>4,178,144</b>
<b>TOTAL PROJECT:</b>	<b>1,315,594</b>	<b>148,616</b>	<b>0</b>	<b>2,713,934</b>	<b>0</b>	<b>0</b>	<b>0</b>	<b>4,178,144</b>

ITEM NUMBER:439310 1  
DISTRICT:05  
ROADWAY ID:

PROJECT DESCRIPTION:OSCEOLA AVENUE TRAIL FROM SE 3RD STREET TO NE 5TH STREET  
COUNTY:MARION  
PROJECT LENGTH: .000

\*NON-SIS\*  
TYPE OF WORK:BIKE PATH/TRAIL  
LANES EXIST/IMPROVED/ADDED: 0/ 0/ 0

FUND CODE	LESS THAN 2022	2022	2023	2024	2025	2026	GREATER THAN 2026	ALL YEARS
PHASE: CONSTRUCTION / RESPONSIBLE AGENCY: MANAGED BY CITY OF OCALA								
LF	194,476	0	0	0	0	0	0	194,476
TALL	650,316	0	0	0	0	0	0	650,316
TALT	245,472	0	0	0	0	0	0	245,472
PHASE: CONSTRUCTION / RESPONSIBLE AGENCY: MANAGED BY FDOT								
DIH	0	6	0	0	0	0	0	6
TALT	11,217	0	0	0	0	0	0	11,217
<b>TOTAL 439310 1</b>	<b>1,101,481</b>	<b>6</b>	<b>0</b>	<b>0</b>	<b>0</b>	<b>0</b>	<b>0</b>	<b>1,101,487</b>
<b>TOTAL PROJECT:</b>	<b>1,101,481</b>	<b>6</b>	<b>0</b>	<b>0</b>	<b>0</b>	<b>0</b>	<b>0</b>	<b>1,101,487</b>

ITEM NUMBER:440900 2  
DISTRICT:05  
ROADWAY ID:

PROJECT DESCRIPTION:I-75 FRAME - ARTERIALS  
COUNTY:MARION  
PROJECT LENGTH: .000

\*NON-SIS\*  
TYPE OF WORK:ITS COMMUNICATION SYSTEM  
LANES EXIST/IMPROVED/ADDED: 0/ 0/ 0

FUND CODE	LESS THAN 2022	2022	2023	2024	2025	2026	GREATER THAN 2026	ALL YEARS
PHASE: PRELIMINARY ENGINEERING / RESPONSIBLE AGENCY: MANAGED BY FDOT								
ACFP	42,012	0	0	0	0	0	0	42,012
NFP	319,959	0	0	0	0	0	0	319,959
SA	738	9,262	0	0	0	0	0	10,000
PHASE: CONSTRUCTION / RESPONSIBLE AGENCY: MANAGED BY FDOT								
ACFP	117,791	20,923	0	0	0	0	0	138,714
DS	889,226	0	0	0	0	0	0	889,226

DATE RUN: 07/28/2021  
TIME RUN: 09.38.46  
MBRMPOTP

NFP	4,046,047	0	0	0	0	0	0	0	4,046,047
TOTAL 440900 2	5,415,773	30,185	0	0	0	0	0	0	5,445,958
TOTAL PROJECT:	5,415,773	30,185	0	0	0	0	0	0	5,445,958
TOTAL DIST: 05	7,832,848	178,807	0	2,713,934	0	0	0	0	10,725,589
TOTAL MISCELLANEOUS	7,832,848	178,807	0	2,713,934	0	0	0	0	10,725,589
GRAND TOTAL	176,577,162	67,568,828	6,813,183	8,379,281	5,306,802	1,781,973	146,552,836		412,980,065