

Fast Facts 2022



321,791
Number of licensed drivers
in Marion County



472,940
Number of registered vehicles
in Marion County



**OCALA MARION
TRANSPORTATION
PLANNING
ORGANIZATION**

The Ocala Marion Transportation Planning Organization (TPO) is responsible for coordinating transportation projects, including highway, transit, rail, bicycle, pedestrian, and paratransit, throughout the county. The TPO allocates federal and state transportation funds and works to improve the region's transportation system by developing a variety of plans and programs.

5,770
Bellevue

1,992
Dunnellon

391,983
Population of
Marion County

2022 BEBR Estimate

64,951
Ocala

318,334
Unincorporated



90+

Miles of bike lanes in
Marion County



230+

Number of miles of sidewalk
in Marion County



9,973
Total Crashes*

93
Fatalities*

261
Serious Injuries*

223,799
SunTran
Passengers
Annually**



7
Fixed SunTran
Bus Routes

70,758
Marion Transit
Passengers
Annually**

51
Number of miles
of Class A rail lines



102
Number of miles
of rail lines

**Highest Average Daily Auto
and Truck Traffic on I-75**

103,000
Total Vehicles
per Day

22,000
Trucks per Day



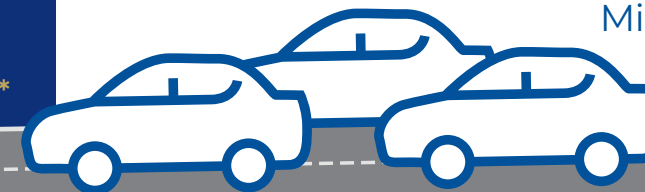
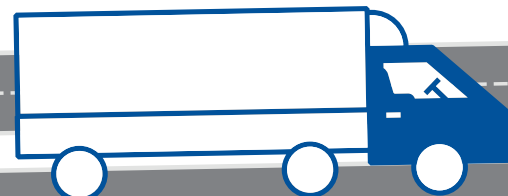
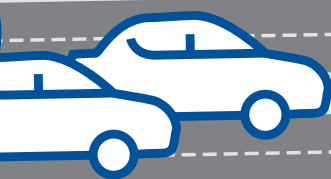
56,181
Ocala International
Annual Operations***

38,603
Marion County
Annual Operations***

4.70 Billion
Total Annual Vehicle Miles
Traveled

38.3
Miles of Interstate (I-75)

4,039
Miles of Roadway



Data Sources: Marion Transit, SunTran, City of Ocala, FDOT, Florida Highway Safety - FLHSMV
Marion County, Bureau of Economic and Business Research (BEBR - University of Florida), 2022

* 2021 Data Signal Four; ** 2021 FTA, Marion Transit Data; ***2021 Data, Federal Aviation Administration (FAA)



www.ocalamariontpo.org



2710 E. Silver Springs Blvd
Ocala, FL 34470
(352) 438-2630



Updated December 2022